



# The Sizewell C Project

---

## 2.3 Ch Works Plans - Part 2 of 3

---

September 2021

Planning Act 2008  
Infrastructure Planning (Applications: Prescribed Forms and Procedure) Regulations 2009

Revision: 6.0  
Applicable Regulation: Regulation 5(2)(j)  
PINS Reference Number: EN010012





# Works Plans – For Approval

Drawing Number	Revision	Drawing Title	Scale	Sheet Size
<b>Works Plans – Part 1</b>				
SZC-SZ0204-XX-000-DRW-100479	02	Works Plans Overview	1:125000	A1
SZC-SZ0204-XX-000-DRW-100480	02	Works Plans Key Plan 1	1:40000	A1
SZC-SZ0204-XX-000-DRW-100481	02	Works Plans Key Plan 2	1:40000	A1
SZC-SZ0204-XX-000-DRW-100514	01	Works Plans Key Plan 3	1:40000	A1
<b>Works Plans – Part 2</b>				
SZ/WP/01	05	Main Development Site & Rail Works Plans - Key Plan 3	1:10000	A0
SZ/WP/02	03	Main Development Site & Rail Works Plans - Key Plan 4	1:10000	A0
SZ/WP/03	04	Main Development Site & Rail Works Plans - Sheet 1 of 28	1:2500	A0
SZ/WP/04	04	Main Development Site & Rail Works Plans - Sheet 2 of 28	1:2500	A0
SZ/WP/05	04	Main Development Site & Rail Works Plans - Sheet 3 of 28	1:2500	A0
SZ/WP/06	04	Main Development Site & Rail Works Plans - Sheet 4 of 28	1:2500	A0
SZ/WP/07	02	Main Development Site & Rail Works Plans - Sheet 5 of 28	1:3000	A0
SZ/WP/08	02	Main Development Site & Rail Works Plans - Sheet 6 of 28	1:3000	A0
SZ/WP/09	04	Main Development Site & Rail Works Plans - Sheet 7 of 28	1:2500	A0
SZ/WP/10	05	Main Development Site & Rail Works Plans - Sheet 8 of 28	1:2500	A0
SZ/WP/12	02	Main Development Site & Rail Works Plans - Sheet 9 of 28	1:2500	A0
SZ/WP/13	02	Main Development Site & Rail Works Plans - Sheet 10 of 28	1:2500	A0
SZ/WP/14	02	Sports Facilities Works Plans - Sheet 11 of 28	1:1250	A1
SZ/WP/15	02	Fen Meadow - Halesworth Works Plans - Sheet 12 of 28	1:1250	A1
SZ/WP/16	02	Fen Meadow - Benhall Works Plans - Sheet 13 of 28	1:2500	A1
SZ/WP/17	02	Marsh Harrier Habitat Works Plans - Sheet 14 of 28	1:2500	A1



# Works Plans – For Approval

Drawing Number	Revision	Drawing Title	Scale	Sheet Size
<b>Works Plans – Part 3</b>				
SZC-SZ0204-XX-000-DRW-100250	03	Northern Park and Ride Works Plans - Sheet 15 of 28	1:2500	A1
SZC-SZ0204-XX-000-DRW-100251	03	Southern Park And Ride Works Plans - Sheet 16 of 28	1:2500	A1
SZC-SZ0204-XX-000-DRW-100252	03	Two Village Bypass Works Plans - Sheet 17 of 28	1:2500	A1
SZC-SZ0204-XX-000-DRW-100462	03	Two Village Bypass Works Plans - Sheet 18 of 28	1:2500	A1
SZC-SZ0204-XX-000-DRW-100253	03	Sizewell Link Road Works Plans - Sheet 19 of 28	1:2500	A1
SZC-SZ0204-XX-000-DRW-100254	03	Sizewell Link Road Works Plans - Sheet 20 of 28	1:2500	A1
SZC-SZ0204-XX-000-DRW-100255	03	Sizewell Link Road Works Plans - Sheet 21 of 28	1:2500	A1
SZC-SZ0204-XX-000-DRW-100484	03	Sizewell Link Road Works Plans - Sheet 22 of 28	1:2500	A1
SZC-SZ0204-XX-000-DRW-100261	03	Freight Management Facility Works Plan Sheet 23 of 28	1:1250	A1
SZC-SZ0204-XX-000-DRW-100256	03	Yoxford Roundabout Works Plan- Sheet 24 of 28	1:1250	A1
SZC-SZ0204-XX-000-DRW-100260	02	A12 / B1119 Junction at Saxmundham Works Plans - Sheet 25 of 28	1:1250	A1
SZC-SZ0204-XX-000-DRW-100258	02	A1094 / B1069 Junction South Of Knodishall Works Plans - Sheet 26 of 28	1:1250	A1
SZC-SZ0204-XX-000-DRW-100259	03	A12 / A144 Junction South Of Bramfield Works Plans - Sheet 27 of 28	1:1250	A1
SZ/WP/18	01	Fen Meadow - Pakenham Works Plans - Sheet 28 of 28	1:5000	A1



# Works Plans For Approval – Revisions Schedule

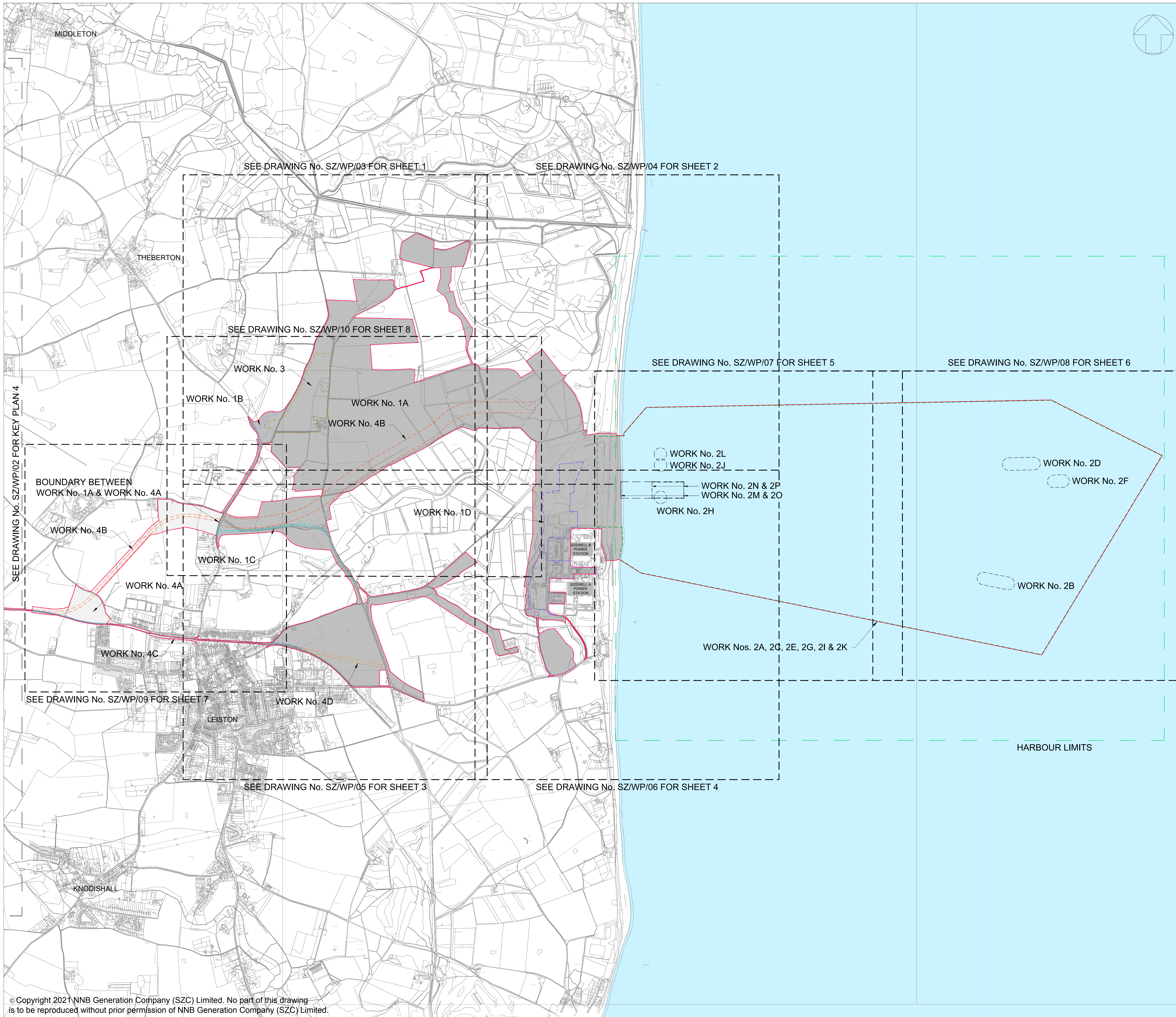
Drawing Number	Revision	Drawing Title	Amendments
<b>Works Plans Part 1</b>			
SZC-SZ0204-XX-000-DRW-100479	02	Works Plans Overview	No change
SZC-SZ0204-XX-000-DRW-100480	02	Works Plans Key Plan 1	No change
SZC-SZ0204-XX-000-DRW-100481	02	Works Plans Key Plan 2	No change
SZC-SZ0204-XX-000-DRW-100514	01	Works Plans Key Plan 3	No change
<b>Works Plans Part 2</b>			
SZ/WP/01	05	Main Development Site & Rail Works Plans - Key Plan 3	Updated to include Desalination intake and outfall heads.
SZ/WP/02	03	Main Development Site & Rail Works Plans - Key Plan 4	No change
SZ/WP/03	04	Main Development Site & Rail Works Plans - Sheet 1 of 28	No change
SZ/WP/04	04	Main Development Site & Rail Works Plans - Sheet 2 of 28	Updated to include corrections to Work Areas 1B and 4B so they align with design plans for approval.
SZ/WP/05	04	Main Development Site & Rail Works Plans - Sheet 3 of 28	No change
SZ/WP/06	04	Main Development Site & Rail Works Plans - Sheet 4 of 28	Updated to include Desalination intake and outfall heads.
SZ/WP/07	02	Main Development Site & Rail Works Plans - Sheet 5 of 28	No change
SZ/WP/08	02	Main Development Site & Rail Works Plans - Sheet 6 of 28	No change
SZ/WP/09	04	Main Development Site & Rail Works Plans - Sheet 7 of 28	No change
SZ/WP/10	05	Main Development Site & Rail Works Plans - Sheet 8 of 28	No change
SZ/WP/12	02	Main Development Site & Rail Works Plans - Sheet 9 of 28	No change
SZ/WP/13	02	Main Development Site & Rail Works Plans - Sheet 10 of 28	No change
SZ/WP/14	02	Sports Facilities Works Plans - Sheet 11 of 28	No change
SZ/WP/15	02	Fen Meadow - Halesworth Works Plans - Sheet 12 of 28	No change
SZ/WP/16	02	Fen Meadow - Benhall Works Plans - Sheet 13 of 28	No change
SZ/WP/17	02	Marsh Harrier Habitat Works Plans - Sheet 14 of 28	No change



# Works Plans For Approval – Revisions Schedule

Drawing Number	Revision	Drawing Title	Amendments
<b>Works Plans Part 3</b>			
SZC-SZ0204-XX-000-DRW-100250	03	Northern Park and Ride Works Plans - Sheet 15 of 28	No change
SZC-SZ0204-XX-000-DRW-100251	03	Southern Park And Ride Works Plans - Sheet 16 of 28	No change
SZC-SZ0204-XX-000-DRW-100252	03	Two Village Bypass Works Plans - Sheet 17 of 28	No change
SZC-SZ0204-XX-000-DRW-100462	03	Two Village Bypass Works Plans - Sheet 18 of 28	No change
SZC-SZ0204-XX-000-DRW-100253	03	Sizewell Link Road Works Plans - Sheet 19 of 28	No change
SZC-SZ0204-XX-000-DRW-100254	03	Sizewell Link Road Works Plans - Sheet 20 of 28	No change
SZC-SZ0204-XX-000-DRW-100255	03	Sizewell Link Road Works Plans - Sheet 21 of 28	No change
SZC-SZ0204-XX-000-DRW-100484	03	Sizewell Link Road Works Plans - Sheet 22 of 28	No change
SZC-SZ0204-XX-000-DRW-100261	03	Freight Management Facility Works Plan Sheet 23 of 28	No change
SZC-SZ0204-XX-000-DRW-100256	03	Yoxford Roundabout Works Plan- Sheet 24 of 28	No change
SZC-SZ0204-XX-000-DRW-100260	02	A12 / B1119 Junction at Saxmundham Works Plans - Sheet 25 of 28	No change
SZC-SZ0204-XX-000-DRW-100258	02	A1094 / B1069 Junction South Of Knodishall Works Plans - Sheet 26 of 28	No change
SZC-SZ0204-XX-000-DRW-100259	03	A12 / A144 Junction South Of Bramfield Works Plans - Sheet 27 of 28	No change
SZ/WP/18	01	Fen Meadow - Pakenham Works Plans - Sheet 28 of 28	No change





**NOTES:**  
 1. ORDNANCE SURVEY MASTERMAP DATA ADOPTED AS DRAWING BACKGROUND DATA.

- KEY:**
- ORDER LIMITS
  - WORK No. 1A
  - WORK No. 2A, 2C, 2E, 2G, 2I & 2K
  - WORK No. 2L, 2J, 2H, 2D, 2F & 2B AS LABELLED
  - WORK No. 2N & 2P/2M & 2O
  - WORK No. 4A
  - HARBOUR LIMITS
  - WORK No. 1B
  - WORK No. 1C
  - WORK No. 1D
  - WORK No. 1E
  - WORK No. 2
  - WORK No. 3
  - WORK No. 4B
  - WORK No. 4C
  - WORK No. 4D

05	SEP 2021	SB	NP	DCO APPLICATION - DEADLINE 7 SUBMISSION (Dated 3 Sep 2021)	SZC Co
04	AUG 2021	SB	NP	DCO APPLICATION - DEADLINE 6 SUBMISSION (Dated 6 Aug 2021)	SZC Co
03	JUN 2021	SB	NP	DCO APPLICATION - DEADLINE 2 SUBMISSION (Dated 2 Jun 2021)	SZC Co
02	JAN 2021	SB	NP	PROPOSED CHANGES TO THE DCO APPLICATION - JANUARY 2021	SZC Co
01	FEB 2020	SB	NP	DCO SUBMISSION	SZC Co
REVISION	DATE	DRAWN	CHECKED	REASONS FOR REVISION / COMMENTS	APPROVED

**NOT PROTECTIVELY MARKED**

**COPYRIGHT:**  
 Reproduced from Ordnance Survey map with the permission of Ordnance Survey on behalf of the controller of Her Majesty's Stationery Office © Crown copyright (2021). All Rights reserved. NNB GenCo Licence: 0100060408



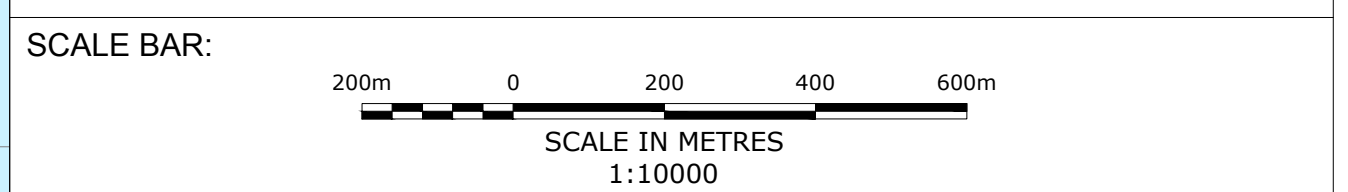
**PROJECT:**  
 SIZEWELL C

**DOCUMENT:**  
 WORKS PLANS  
 REGULATION 5(2)(j)

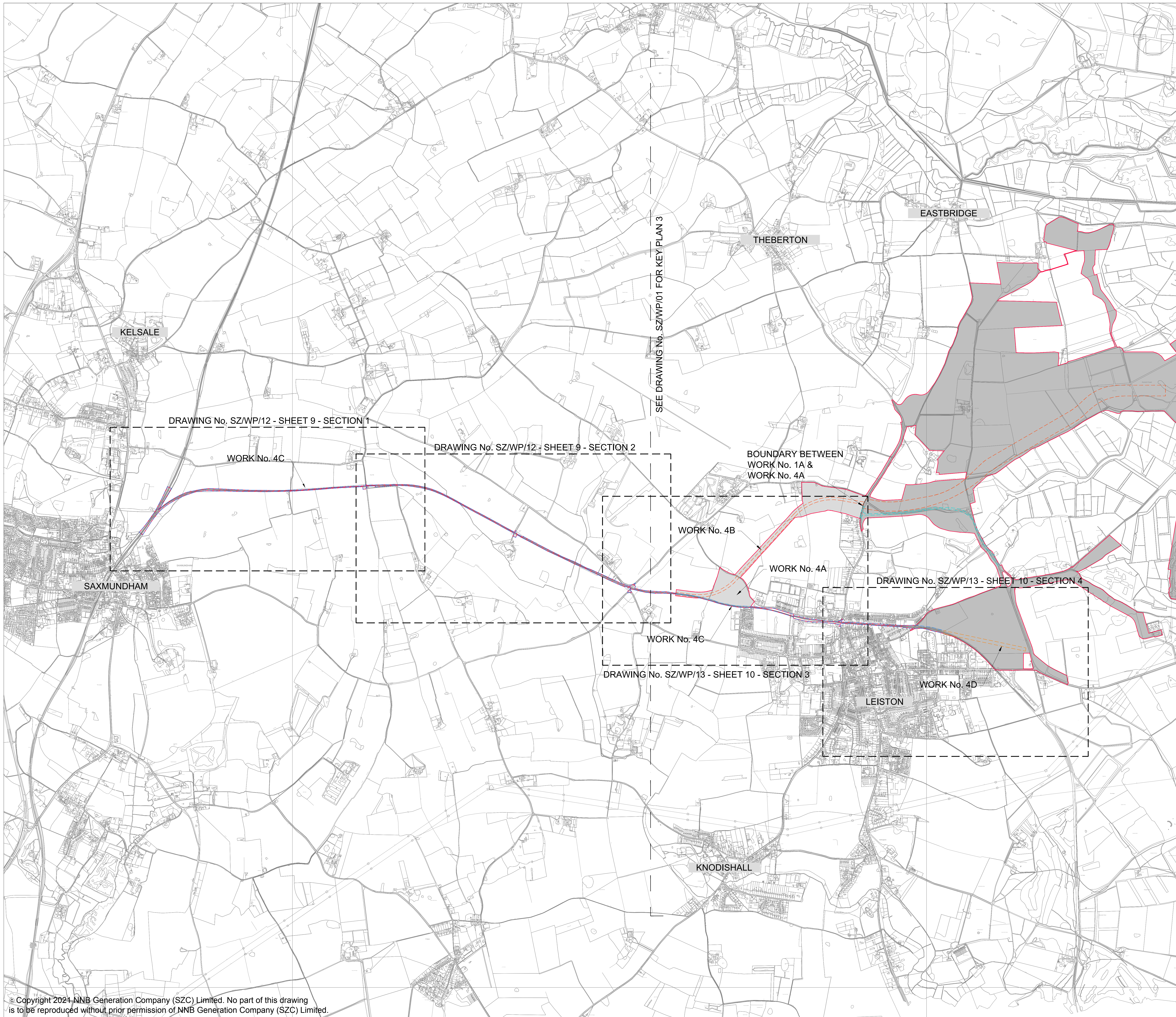
**DRAWING TITLE:**  
 MAIN DEVELOPMENT SITE & RAIL  
 WORKS PLANS - KEY PLAN 3

**DRAWING NO:** SZ/WP/01 **REVISION:** 05

**DATE:** SEPT 2021 **DRAWN:** SB **SCALE:** 1:10000@A0







**NOTES:**  
 1. ORDNANCE SURVEY MASTERMAP DATA ADOPTED AS DRAWING BACKGROUND DATA.

- KEY:**
- ORDER LIMITS
  - ORDER WORK AREAS
  - WORK No. 4A
  - WORK No. 4B
  - WORK No. 4C
  - WORK No. 4D

REVISION	DATE	DRAWN	CHECKED	REASONS FOR REVISION / COMMENTS	APPROVED
03	AUG 2021	SB	NP	DCO APPLICATION - DEADLINE 6 SUBMISSION (Dated 6 Aug 2021)	SZC Co
02	JAN 2021	SB	NP	PROPOSED CHANGES TO THE DCO APPLICATION - JANUARY 2021	SZC Co
01	FEB 2020	SB	NP	DCO SUBMISSION	SZC Co

**NOT PROTECTIVELY MARKED**

**COPYRIGHT:**  
 Reproduced from Ordnance Survey map with the permission of Ordnance Survey on behalf of the controller of Her Majesty's Stationery Office © Crown copyright (2021). All Rights reserved. NNB GenCo Licence: 0100060408



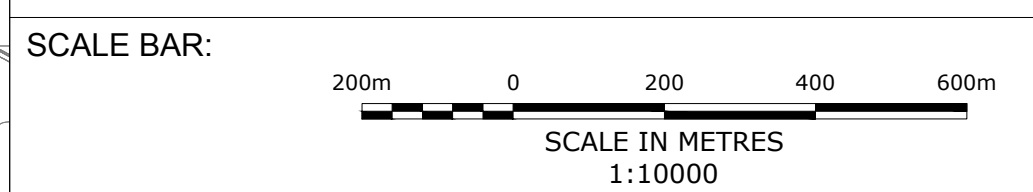
**PROJECT:**  
 SIZEWELL C

**DOCUMENT:**  
 WORKS PLANS  
 REGULATION 5(2)(j)

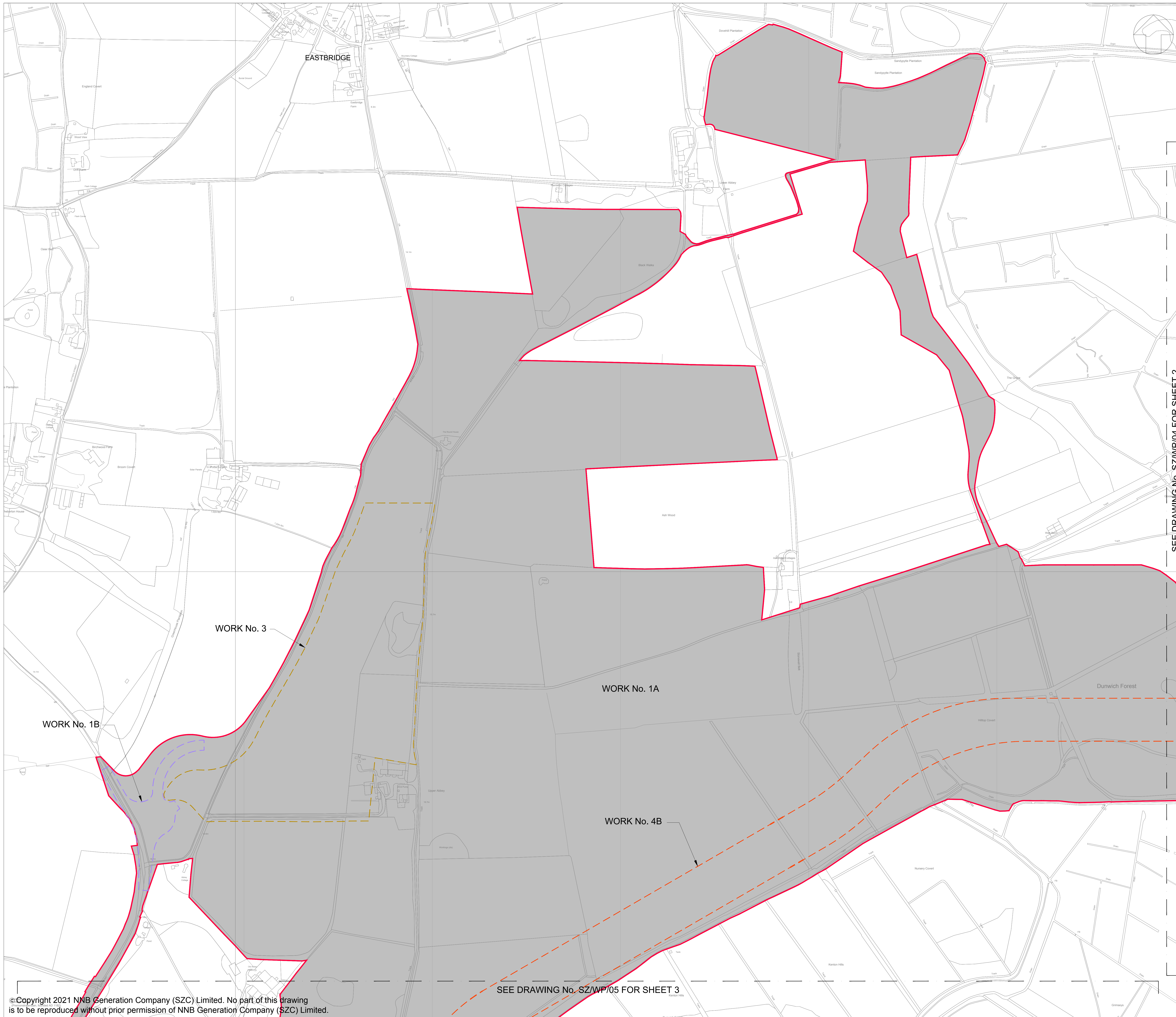
**DRAWING TITLE:**  
 MAIN DEVELOPMENT SITE & RAIL  
 WORKS PLANS - KEY PLAN 4

**DRAWING NO:** SZWP/02 **REVISION:** 03

**DATE:** AUG 2021 **DRAWN:** SB **SCALE:** 1:10000@A0



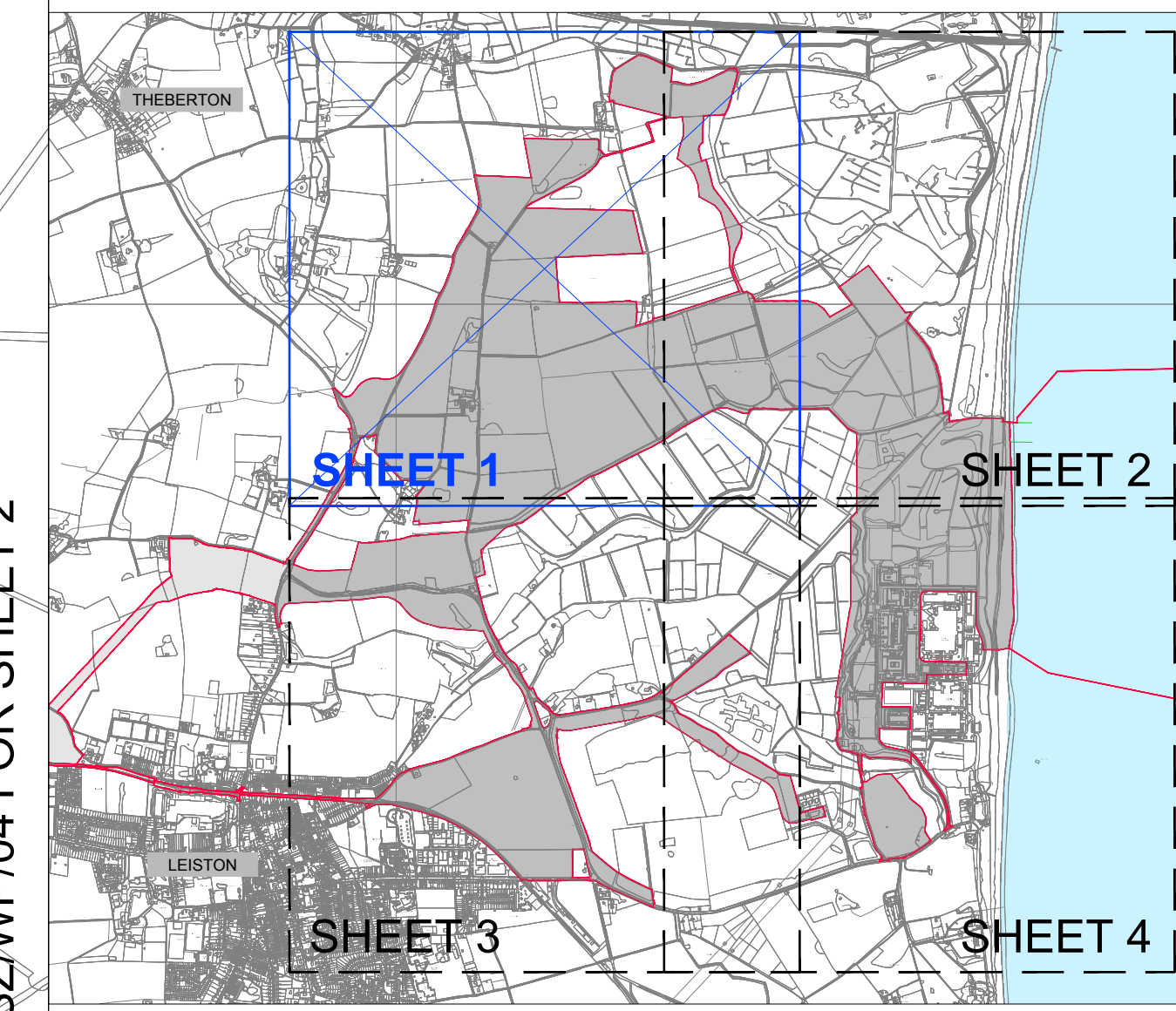




**NOTES:**  
 1. ORDNANCE SURVEY MASTERMAP DATA ADOPTED AS DRAWING BACKGROUND DATA.

**KEY:**

	ORDER LIMITS
	WORK No. 1A
	WORK No. 1B
	WORK No. 3
	WORK No. 4B



REVISION	DATE	DRAWN	CHECKED	REASONS FOR REVISION / COMMENTS	APPROVED
04	JUN 2021	SB	NP	DCO APPLICATION - DEADLINE 2 SUBMISSION (Dated 2 Jun 2021)	SZC Co
03	FEB 2021	SB	NP	RESPONSE TO PINS PROCEDURAL DECISION 5 (Dated 22 Jan 2021)	SZC Co
02	JAN 2021	SB	NP	PROPOSED CHANGES TO THE DCO APPLICATION - JANUARY 2021	SZC Co
01	FEB 2020	SB	NP	DCO SUBMISSION	SZC Co

**NOT PROTECTIVELY MARKED**

**COPYRIGHT:**  
 Reproduced from Ordnance Survey map with the permission of Ordnance Survey on behalf of the controller of Her Majesty's Stationery Office © Crown copyright (2021). All Rights reserved. NNB GenCo Licence: 0100060408



**PROJECT:**  
 SIZEWELL C

**DOCUMENT:**  
 WORKS PLANS  
 REGULATION 5(2)(j)

**DRAWING TITLE:**  
 MAIN DEVELOPMENT SITE & RAIL  
 WORKS PLANS - SHEET 1 OF 28

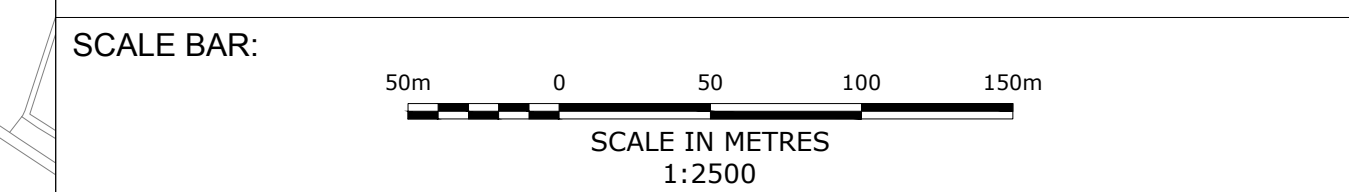
**DRAWING NO:**  
 SZ/WP/03

**REVISION:**  
 04

**DATE:**  
 JUN 2021

**DRAWN:**  
 SB

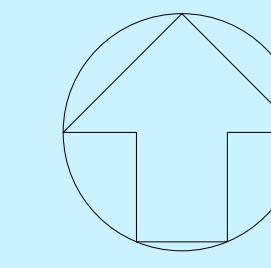
**SCALE:**  
 1:2500@A0



SEE DRAWING No. SZ/WP/05 FOR SHEET 3

SEE DRAWING No. SZ/WP/04 FOR SHEET 2



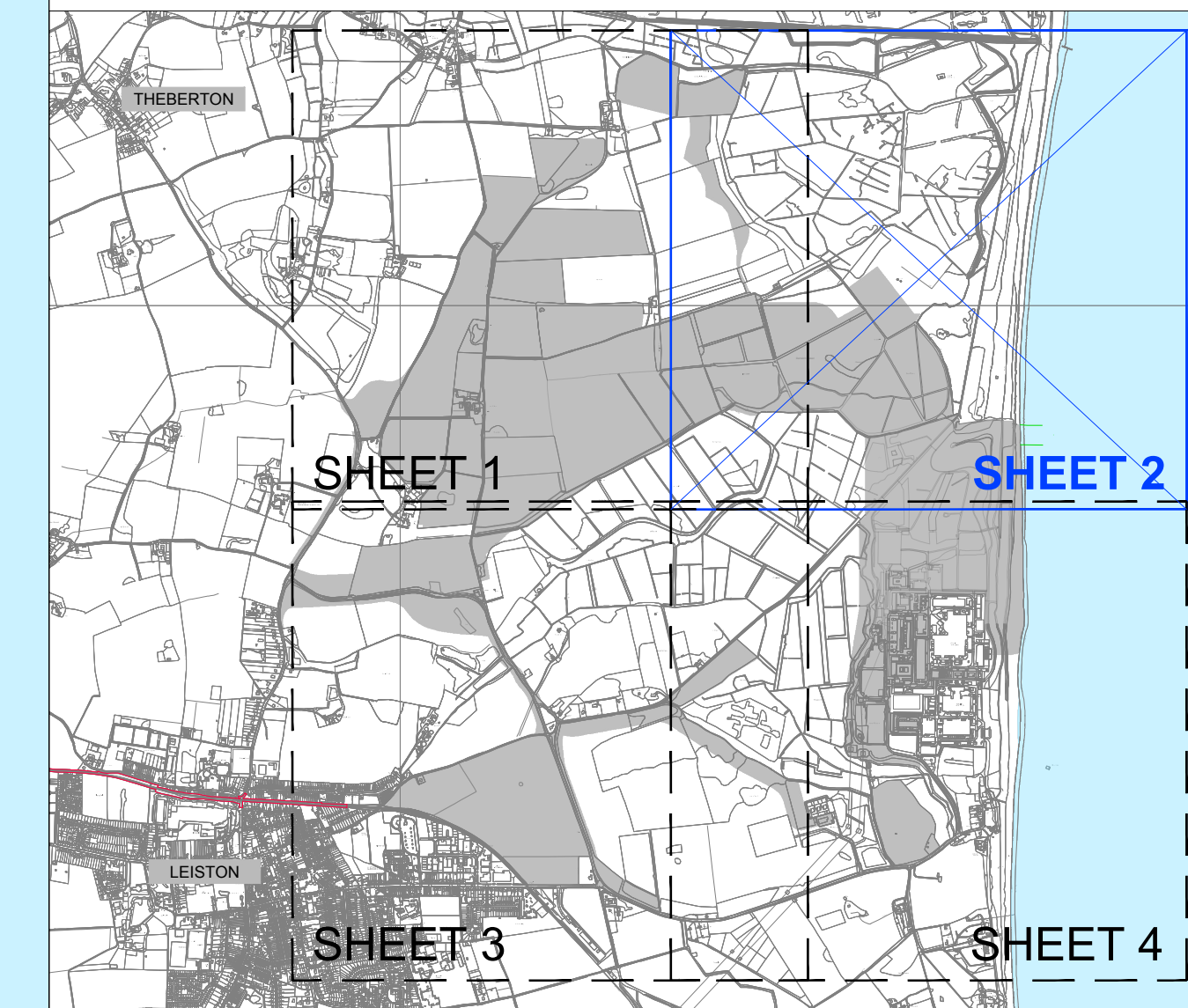


NOTES:

- 1. ORDNANCE SURVEY MASTERMAP DATA ADOPTED AS DRAWING BACKGROUND DATA.

KEY:

- ORDER LIMITS
- WORK No. 1A
- WORK No. 1D
- WORK No. 1E
- HARBOUR LIMITS
- WORK No. 2A, 2C, 2E, 2G, 2I & 2K
- WORK No. 2L & 2J AS LABELLED
- WORK No. 4B



SHEET No. - KEY PLAN

04	SEP 2021	SB	NP	DCO APPLICATION - DEADLINE 7 SUBMISSION (Dated 3 Sep 2021)	SZC Co
03	JUN 2021	SB	NP	DCO APPLICATION - DEADLINE 2 SUBMISSION (Dated 2 Jun 2021)	SZC Co
02	JAN 2021	SB	NP	PROPOSED CHANGES TO THE DCO APPLICATION - JANUARY 2021	SZC Co
01	FEB 2020	SB	NP	DCO SUBMISSION	SZC Co
REVISION	DATE	DRAWN	CHECKED	REASONS FOR REVISION / COMMENTS	APPROVED

NOT PROTECTIVELY MARKED

**COPYRIGHT:**  
 Reproduced from Ordnance Survey map with the permission of Ordnance Survey on behalf of the controller of Her Majesty's Stationery Office © Crown copyright (2021).  
 All Rights reserved. NNB GenCo Licence: 0100060408



PROJECT:  
SIZEWELL C

DOCUMENT:  
WORKS PLANS  
REGULATION 5(2)(j)

DRAWING TITLE:  
MAIN DEVELOPMENT SITE & RAIL  
WORKS PLANS - SHEET 2 OF 28

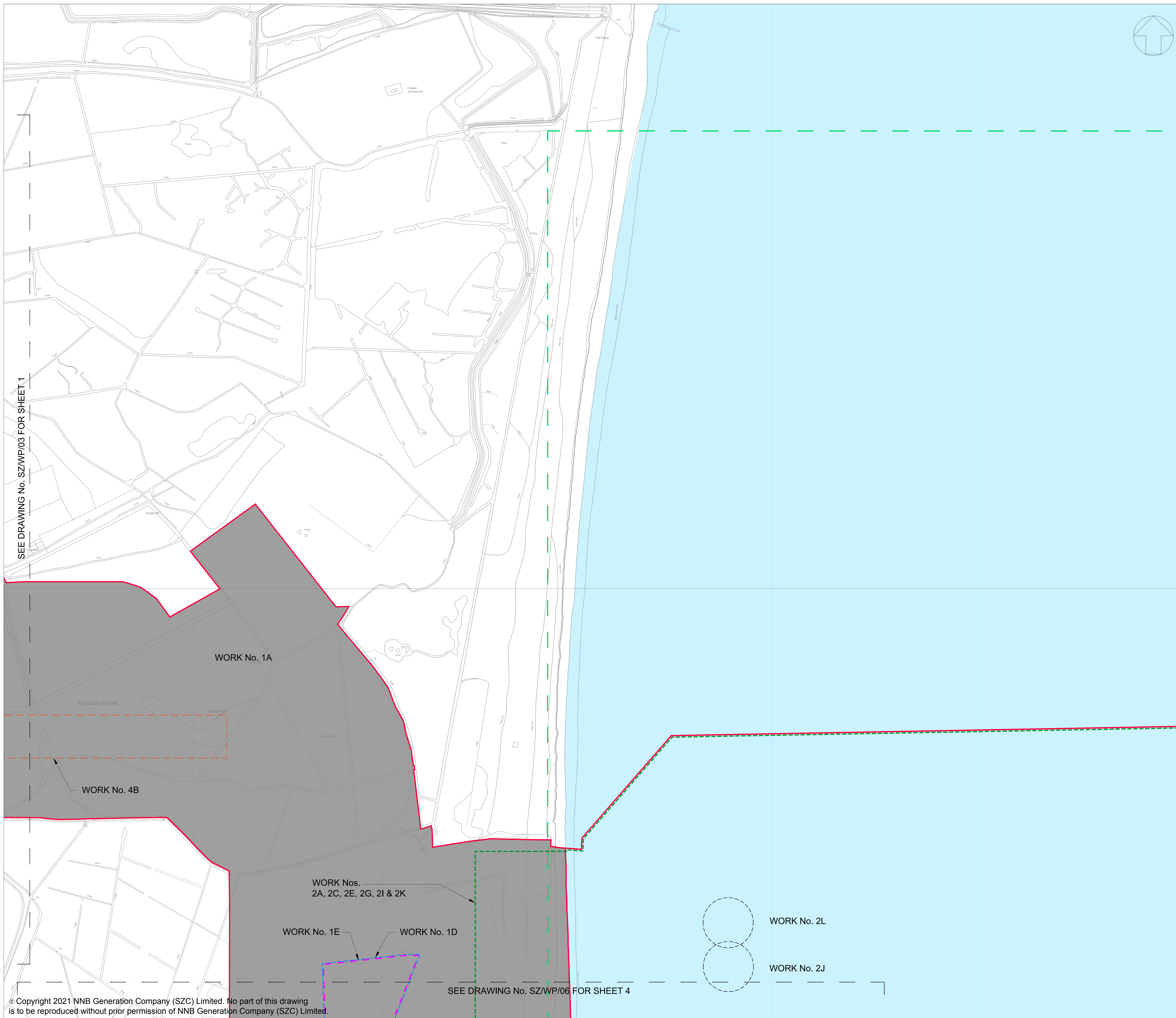
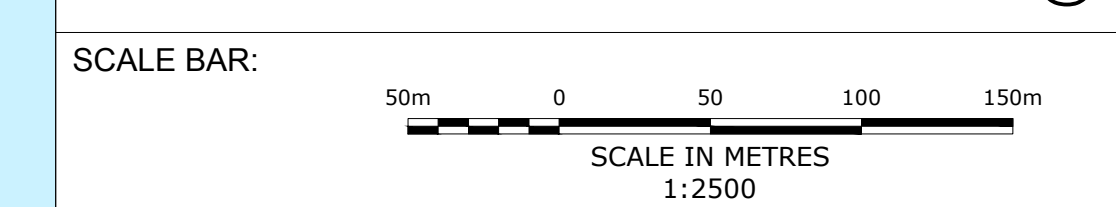
DRAWING NO:  
SZ/WP/04

REVISION:  
04

DATE: SEPT 2021

DRAWN: SB

SCALE: 1:2500@A0



SEE DRAWING No. SZ/WP/03 FOR SHEET 1

SEE DRAWING No. SZ/WP/06 FOR SHEET 4



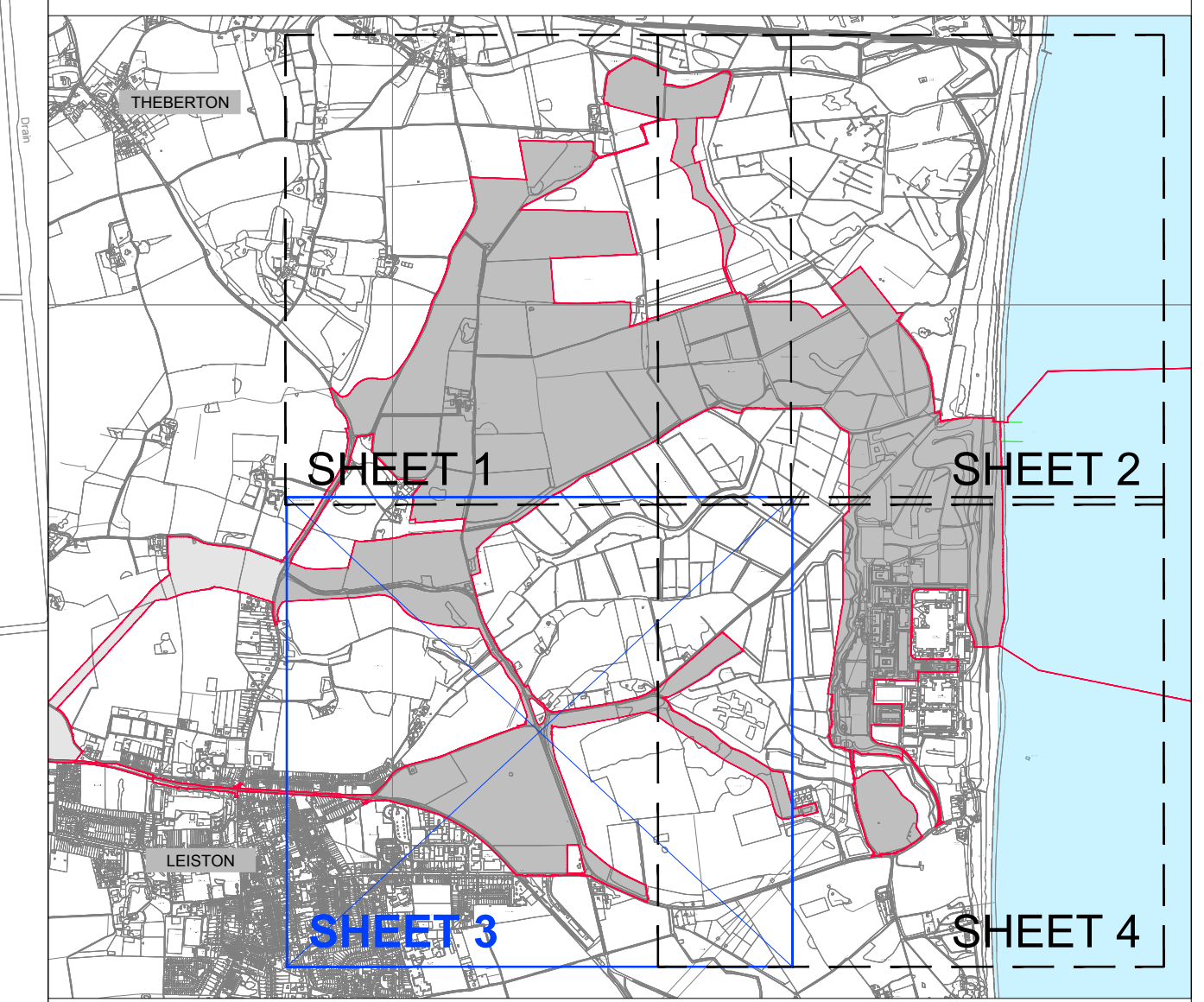
SEE DRAWING No. SZ/WP/03 FOR SHEET 1

**NOTES:**

1. ORDNANCE SURVEY MASTERMAP DATA ADOPTED AS DRAWING BACKGROUND DATA.

**KEY:**

- ORDER LIMITS
- WORK No. 1A
- WORK No. 1C
- WORK No. 4B
- WORK No. 4C
- WORK No. 4D



SHEET No. - KEY PLAN

04	AUG 2021	SB	NP	DCO APPLICATION - DEADLINE 6 SUBMISSION (Dated 6 Aug 2021)	SZC Co
03	FEB 2021	SB	NP	RESPONSE TO PINS PROCEDURAL DECISION 5 (Dated 22 Jan 2021)	SZC Co
02	JAN 2021	SB	NP	PROPOSED CHANGES TO THE DCO APPLICATION - JANUARY 2021	SZC Co
01	FEB 2020	SB	NP	DCO SUBMISSION	SZC Co
REVISION	DATE	DRAWN	CHECKED	REASONS FOR REVISION / COMMENTS	APPROVED

**NOT PROTECTIVELY MARKED**

**COPYRIGHT:**  
 Reproduced from Ordnance Survey map with the permission of Ordnance Survey on behalf of the controller of Her Majesty's Stationery Office © Crown copyright (2021).  
 All Rights reserved. NNB GenCo Licence: 0100060408

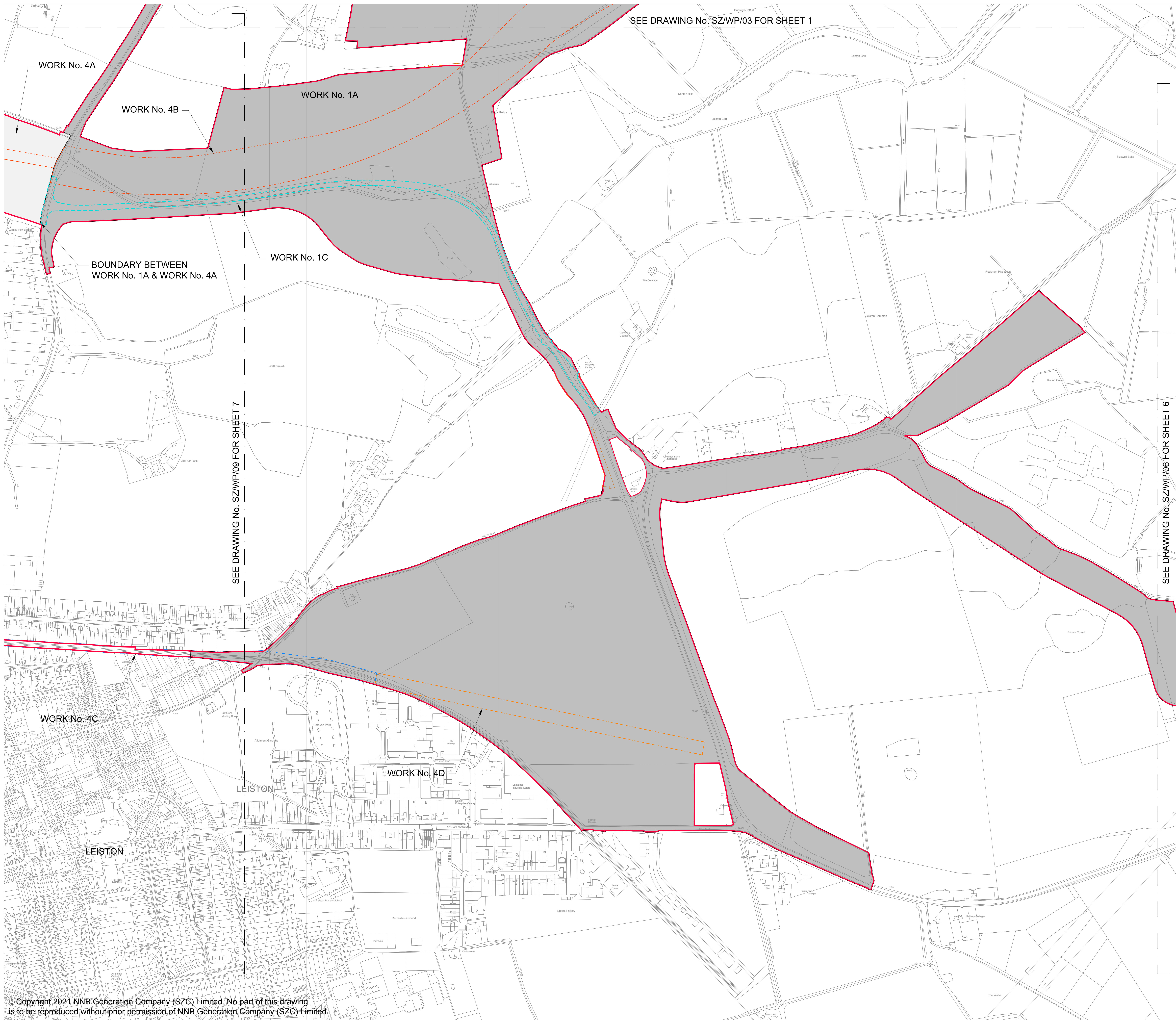
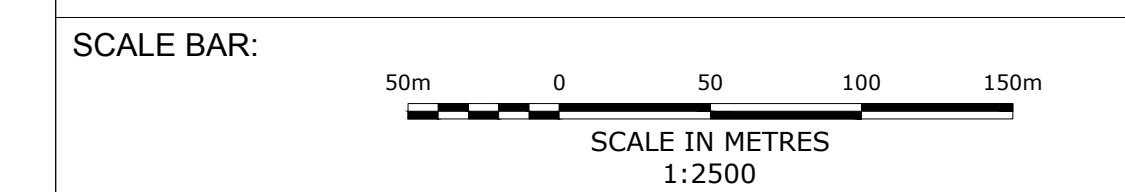


**PROJECT:**  
 SIZEWELL C

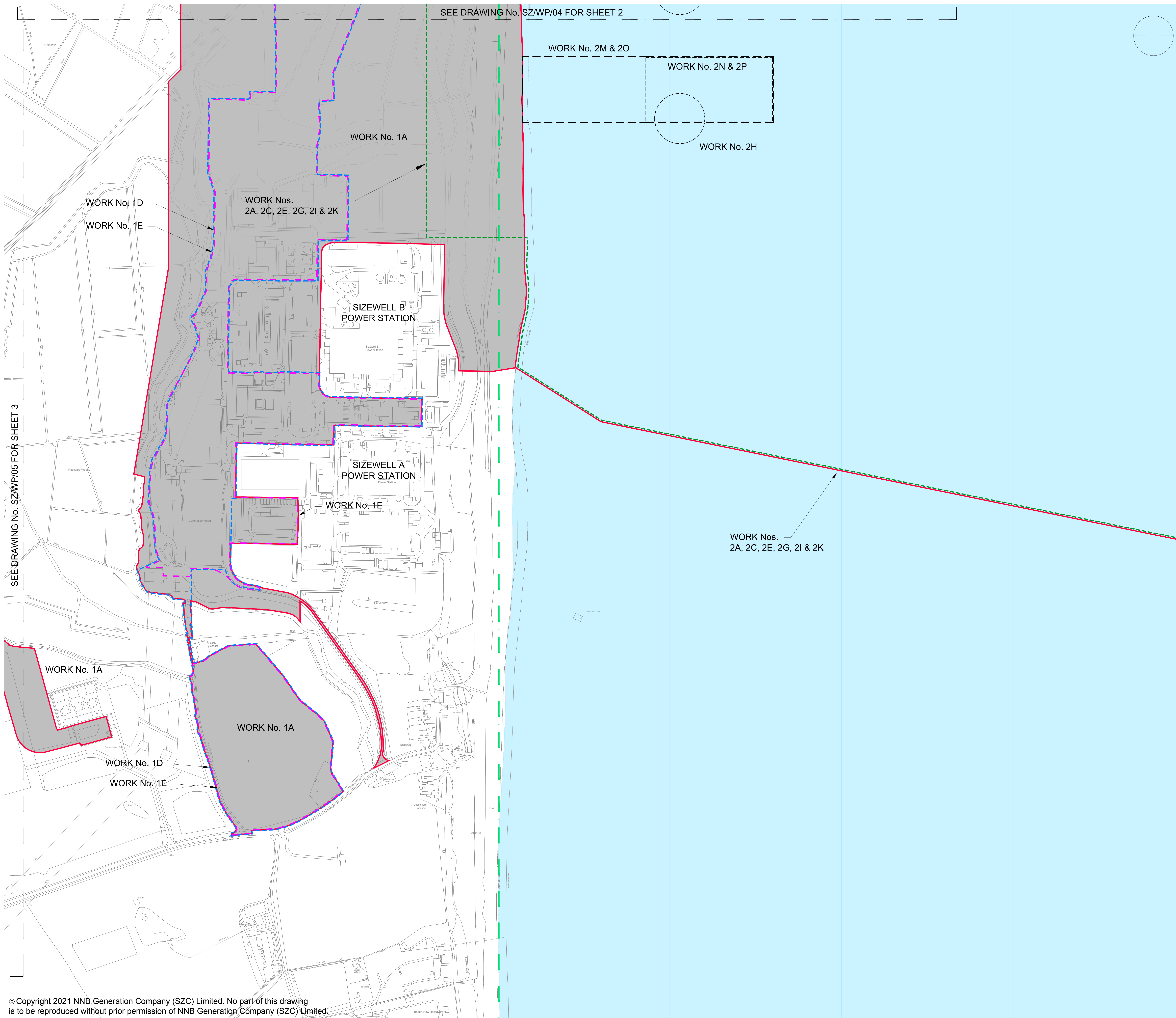
**DOCUMENT:**  
 WORKS PLANS  
 REGULATION 5(2)(j)

**DRAWING TITLE:**  
 MAIN DEVELOPMENT SITE & RAIL  
 WORKS PLANS - SHEET 3 OF 28

DRAWING NO:	SZ/WP/05	REVISION:	04
DATE:	AUG 2021	DRAWN:	SB
SCALE:	1:2500@A0		





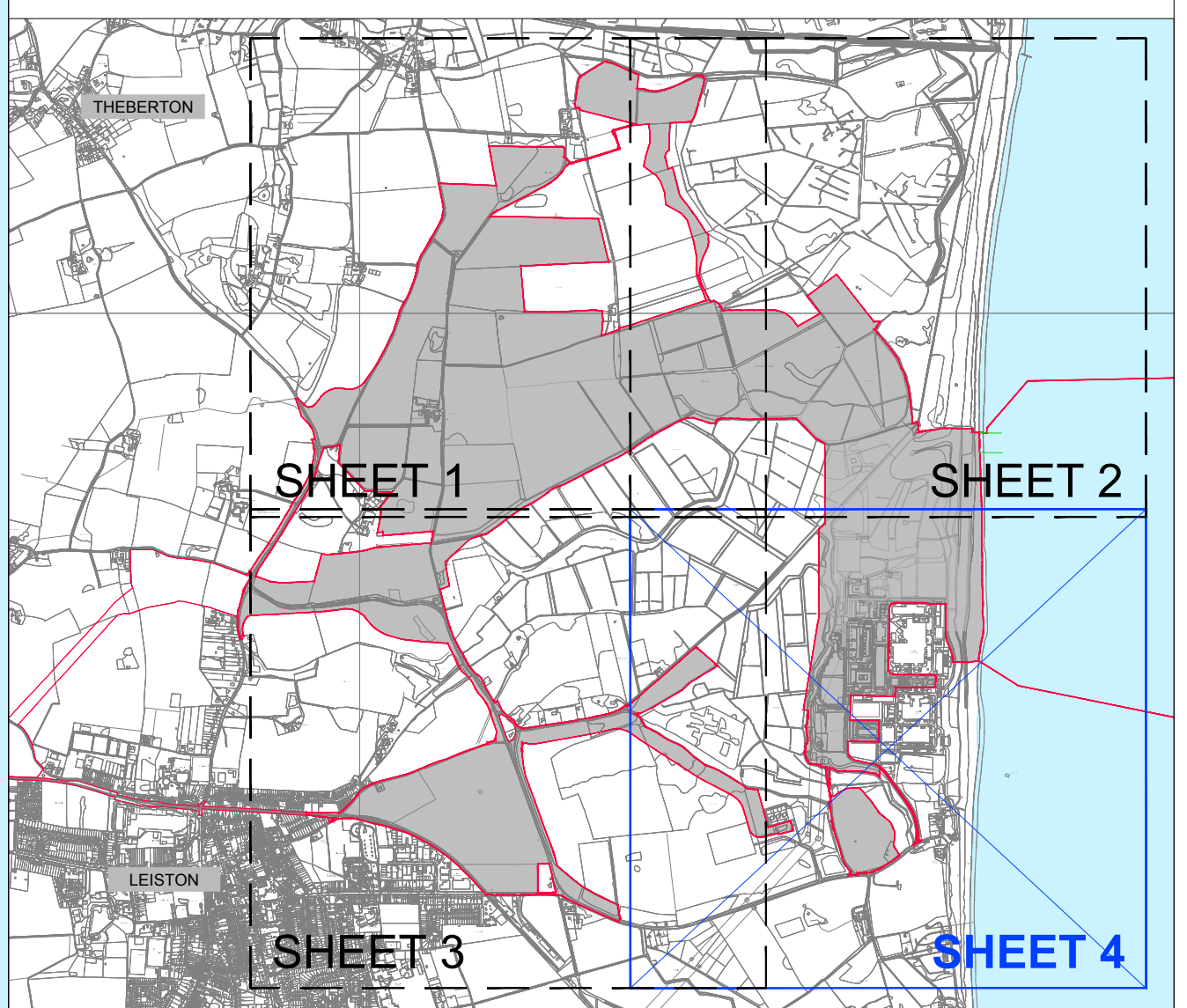


**NOTES:**

1. ORDNANCE SURVEY MASTERMAP DATA ADOPTED AS DRAWING BACKGROUND DATA.

**KEY:**

	ORDER LIMITS
	WORK No. 1A
	WORK No. 1D
	WORK No. 1E
	WORK No. 2A, 2C, 2E, 2G, 2I & 2K
	WORK No. 2H
	WORK No. 2N & 2P/2M & 2O
	HARBOUR LIMITS



**SHEET No. - KEY PLAN**

REVISION	DATE	DRAWN	CHECKED	REASONS FOR REVISION / COMMENTS	APPROVED
04	SEP 2021	SB	NP	DCO APPLICATION - DEADLINE 7 SUBMISSION (Dated 3 Sep 2021)	SZC Co
03	FEB 2021	SB	NP	RESPONSE TO PINS PROCEDURAL DECISION 5 (Dated 22 Jan 2021)	SZC Co
02	JAN 2021	SB	NP	PROPOSED CHANGES TO THE DCO APPLICATION - JANUARY 2021	SZC Co
01	FEB 2020	SB	NP	DCO SUBMISSION	SZC Co

**NOT PROTECTIVELY MARKED**

**COPYRIGHT:**  
 Reproduced from Ordnance Survey map with the permission of Ordnance Survey on behalf of the controller of Her Majesty's Stationery Office © Crown copyright (2021).  
 All Rights reserved. NNB GenCo Licence: 0100060408



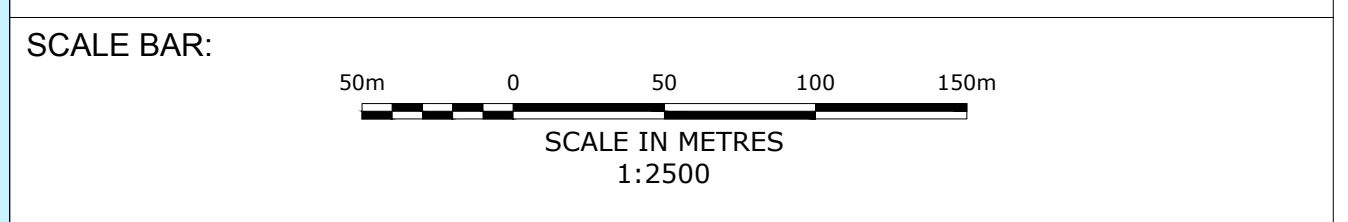
**PROJECT:**  
 SIZEWELL C

**DOCUMENT:**  
 WORKS PLANS  
 REGULATION 5(2)(j)

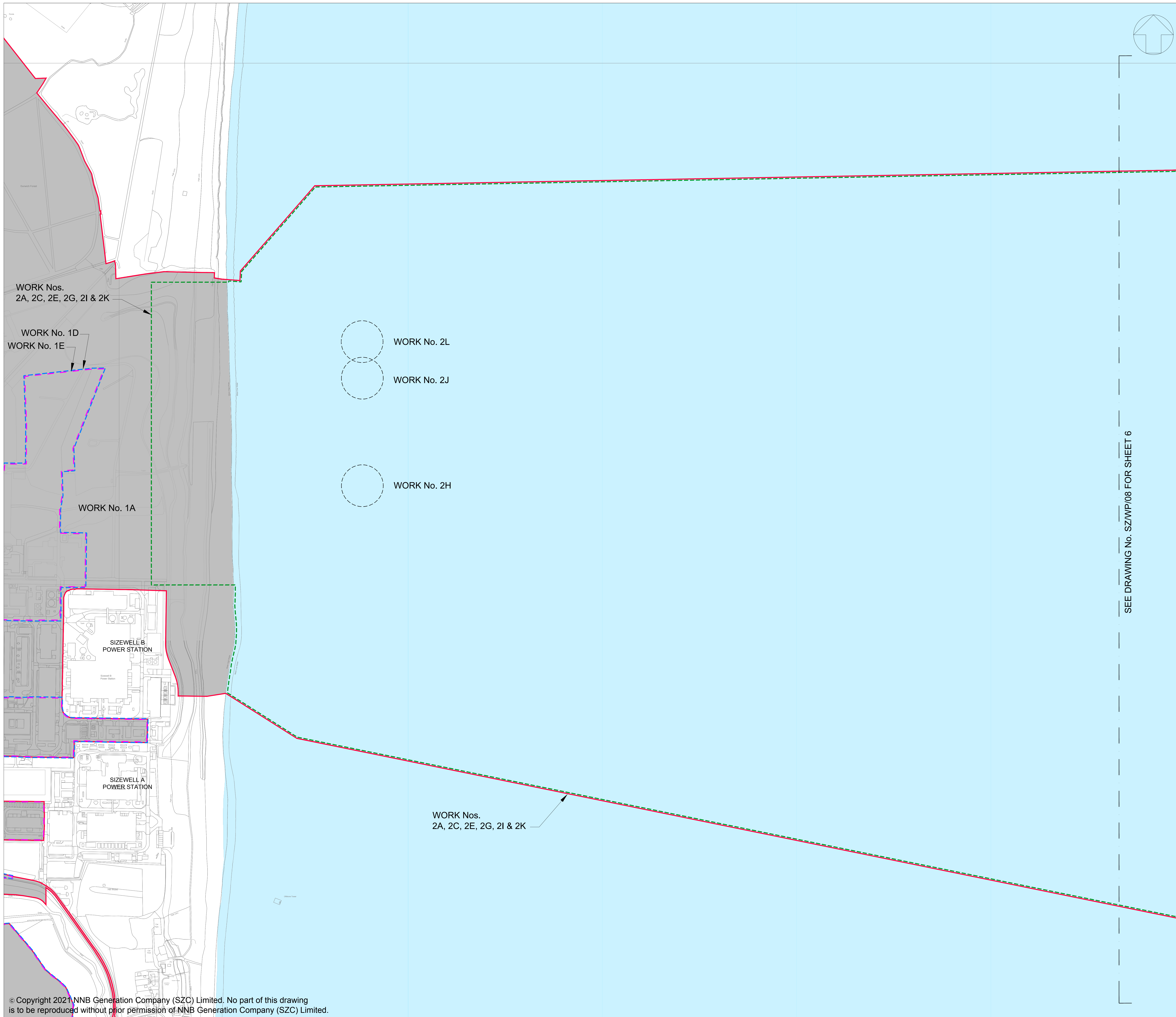
**DRAWING TITLE:**  
 MAIN DEVELOPMENT SITE & RAIL  
 WORKS PLANS - SHEET 4 OF 28

**DRAWING NO.:** SZ/WP/06 **REVISION:** 04

**DATE:** SEPT 2021 **DRAWN:** SB **SCALE:** 1:2500@A0



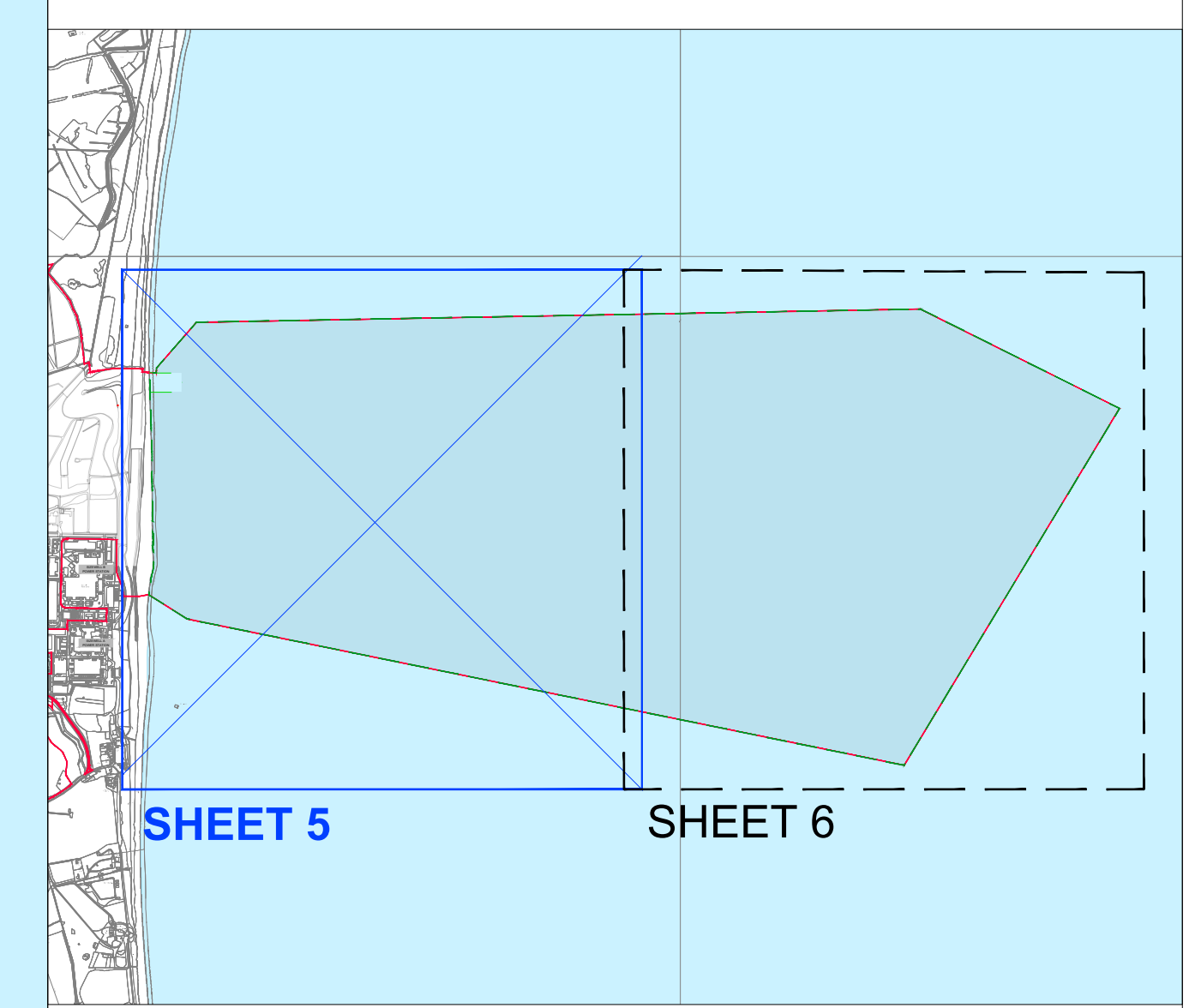




SEE DRAWING No. SZWP/08 FOR SHEET 6

**NOTES:**  
1. ORDNANCE SURVEY MASTERMAP DATA ADOPTED AS DRAWING BACKGROUND DATA.

- KEY:**
- ORDER LIMITS
  - WORK No. 1A
  - WORK No. 1D
  - WORK No. 1E
  - WORK Nos. 2A, 2C, 2E, 2G, 2I & 2K.
  - WORK Nos. 2H, 2J & 2L AS LABELLED



SHEET No. - KEY PLAN

02	JAN 2021	SB	NP	PROPOSED CHANGES TO THE DCO APPLICATION - JANUARY 2021	SZC Co
01	FEB 2020	SB	NP	DCO SUBMISSION	SZC Co
REVISION	DATE	DRAWN	CHECKED	REASONS FOR REVISION / COMMENTS	APPROVED

**NOT PROTECTIVELY MARKED**

**COPYRIGHT:**  
Reproduced from Ordnance Survey map with the permission of Ordnance Survey on behalf of the controller of Her Majesty's Stationery Office © Crown copyright (2021). All Rights reserved. NNB GenCo Licence: 0100060408



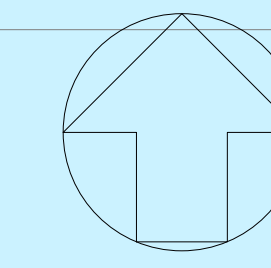
PROJECT:  
**SIZEWELL C**

DOCUMENT:  
**WORKS PLANS  
REGULATION 5(2)(j)**

DRAWING TITLE:  
**MAIN DEVELOPMENT SITE & RAIL  
WORKS PLANS - SHEET 5 OF 28**

DRAWING NO: <b>SZWP/07</b>	REVISION: <b>02</b>
DATE: <b>JAN 2021</b>	DRAWN: <b>SB</b>
SCALE: <b>1:3000@A0</b>	
SCALE BAR: 	



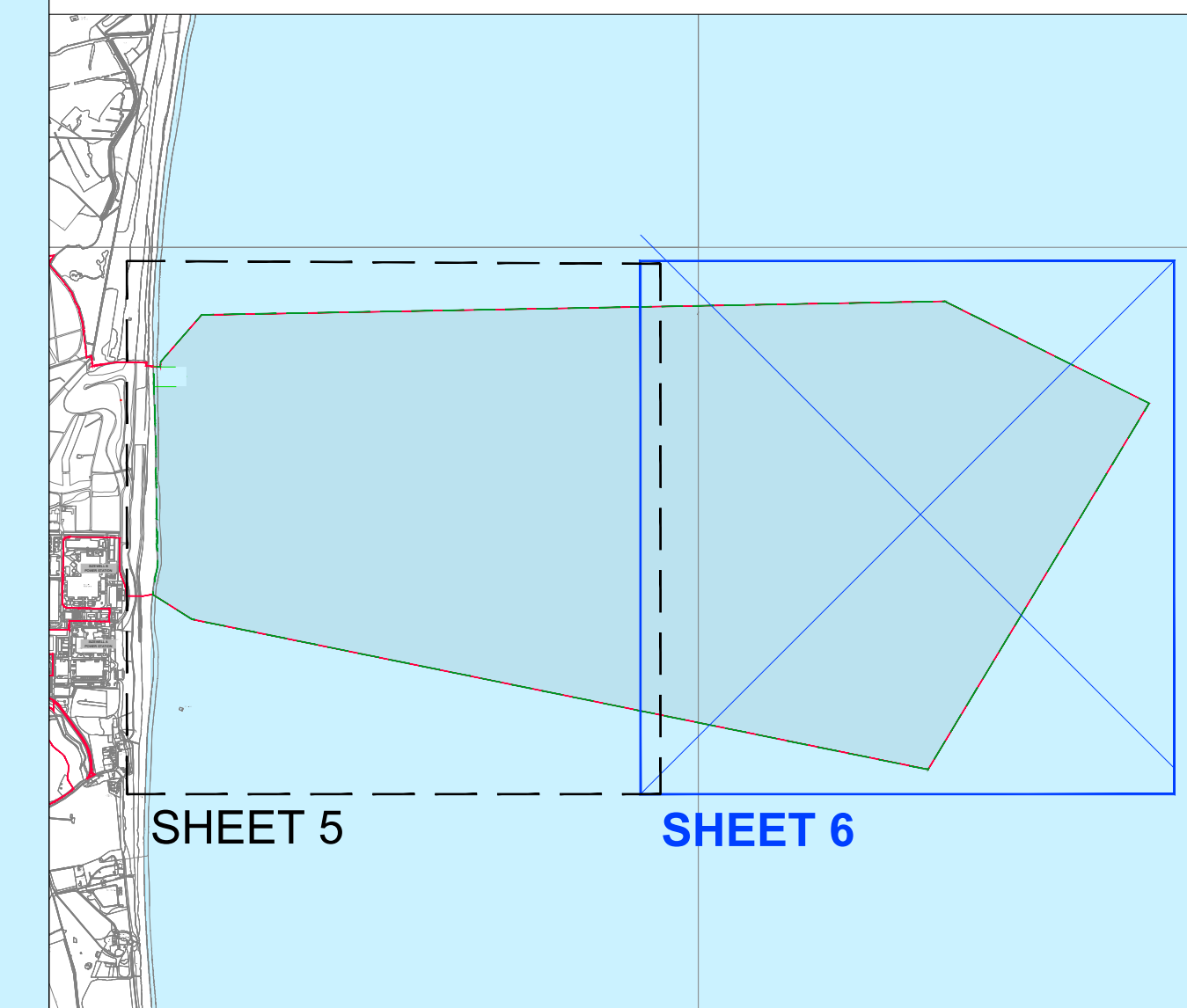


**NOTES:**

- 1. ORDNANCE SURVEY MASTERMAP DATA ADOPTED AS DRAWING BACKGROUND DATA.

**KEY:**

- ORDER LIMITS
- WORK Nos. 2A, 2C, 2E, 2G, 2L & 2K
- WORK Nos. 2B, 2D & 2F AS LABELLED



SHEET No. - KEY PLAN

02	JAN 2021	SB	NP	PROPOSED CHANGES TO THE DCO APPLICATION - JANUARY 2021	SZC Co
01	FEB 2020	SB	NP	DCO SUBMISSION	SZC Co
REVISION	DATE	DRAWN	CHECKED	REASONS FOR REVISION / COMMENTS	APPROVED

**NOT PROTECTIVELY MARKED**

**COPYRIGHT:**  
 Reproduced from Ordnance Survey map with the permission of Ordnance Survey on behalf of the controller of Her Majesty's Stationery Office © Crown copyright (2021).  
 All Rights reserved. NNB GenCo Licence: 0100060408



PROJECT:  
**SIZEWELL C**

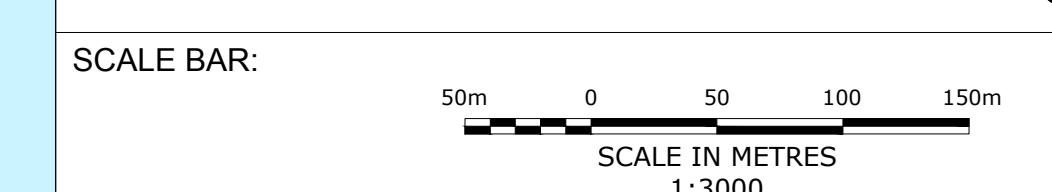
DOCUMENT:  
**WORKS PLANS  
REGULATION 5(2)(j)**

DRAWING TITLE:  
**MAIN DEVELOPMENT SITE & RAIL  
WORKS PLANS - SHEET 6 OF 28**

DRAWING NO:  
**SZ/WP/08**

REVISION:  
**02**

DATE: **JAN 2021**      DRAWN: **SB**      SCALE: **1:3000@A0**



SEE DRAWING No. SZ/WP/07 FOR SHEET 5

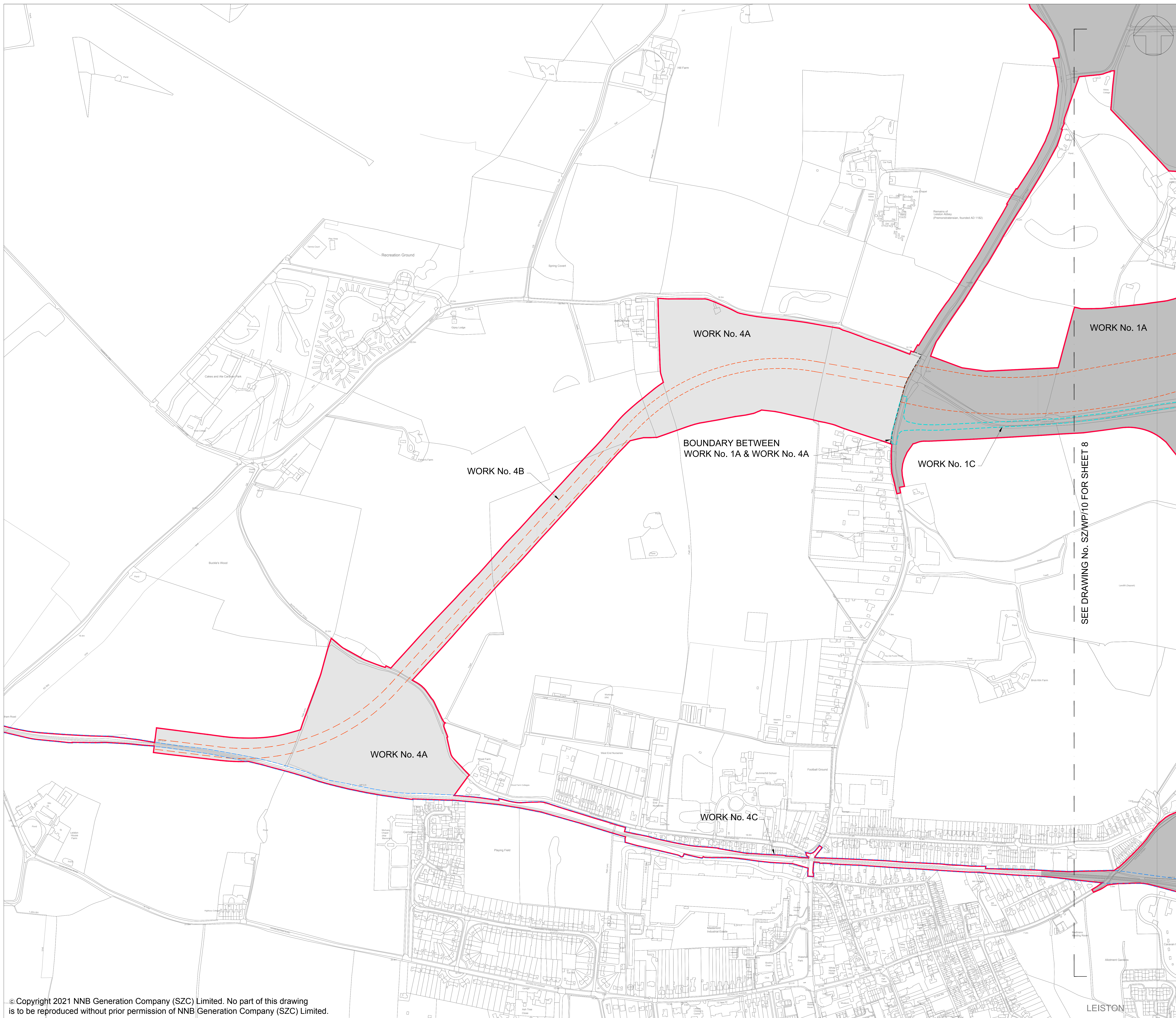
WORK No. 2D

WORK No. 2F

WORK No. 2B

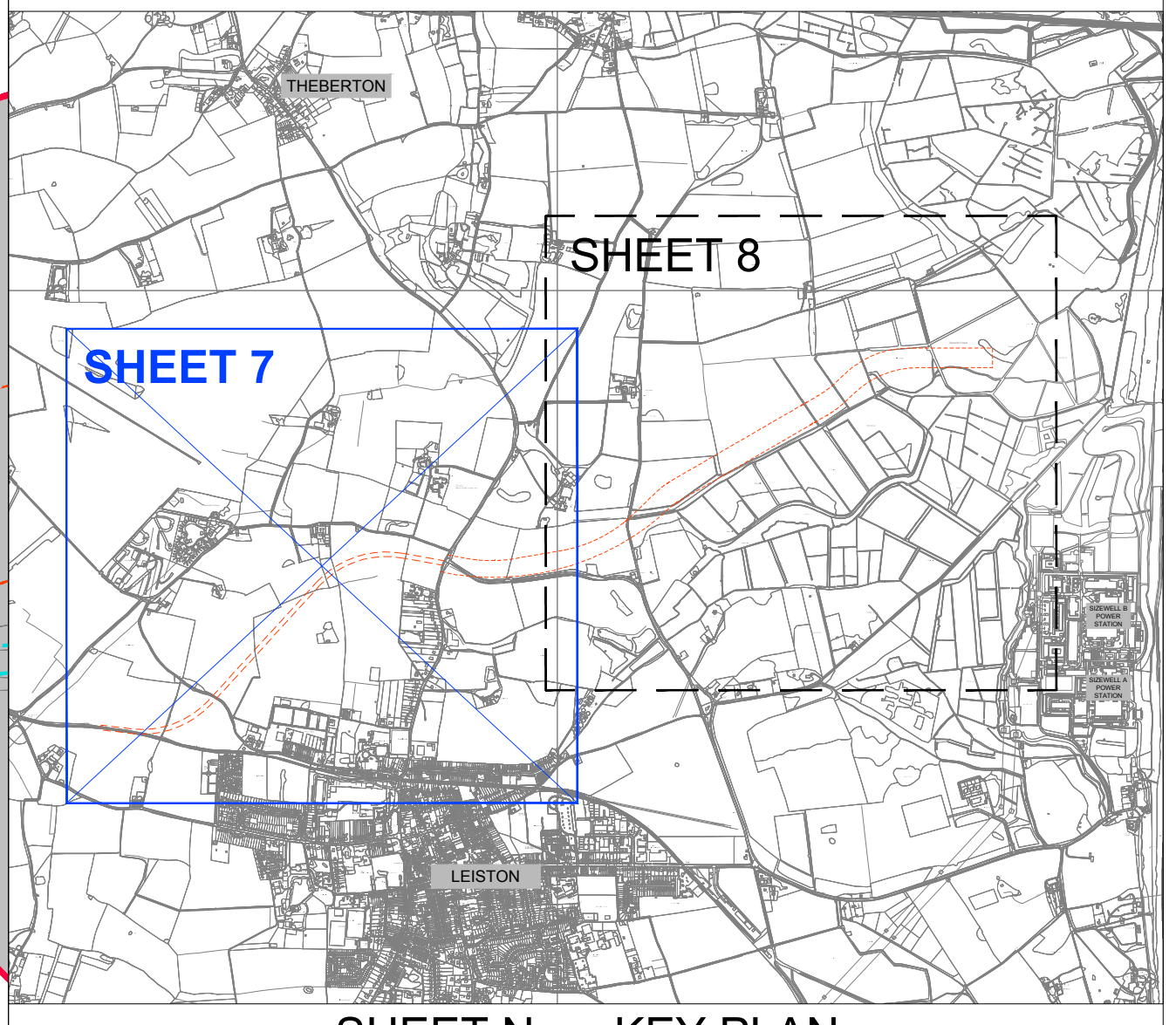
WORK Nos.  
2A, 2C, 2E, 2G, 2I & 2K





**NOTES:**  
 1. ORDNANCE SURVEY MASTERMAP DATA ADOPTED AS DRAWING BACKGROUND DATA.

- KEY:**
- ORDER LIMITS
  - WORK No. 1A
  - WORK No. 4A
  - WORK No. 1C
  - WORK No. 4B
  - WORK No. 4C



REVISION	DATE	DRAWN	CHECKED	REASONS FOR REVISION / COMMENTS	APPROVED
04	AUG 2021	SB	NP	DCO APPLICATION - DEADLINE 6 SUBMISSION (Dated 6 Aug 2021)	SZC Co
03	FEB 2021	SB	NP	RESPONSE TO PINS PROCEDURAL DECISION 5 (Dated 22 Jan 2021)	SZC Co
02	JAN 2021	SB	NP	PROPOSED CHANGES TO THE DCO APPLICATION - JANUARY 2021	SZC Co
01	FEB 2020	SB	NP	DCO SUBMISSION	SZC Co

**NOT PROTECTIVELY MARKED**

**COPYRIGHT:**  
 Reproduced from Ordnance Survey map with the permission of Ordnance Survey on behalf of the controller of Her Majesty's Stationery Office © Crown copyright (2021).  
 All Rights reserved. NNB GenCo Licence: 0100060408



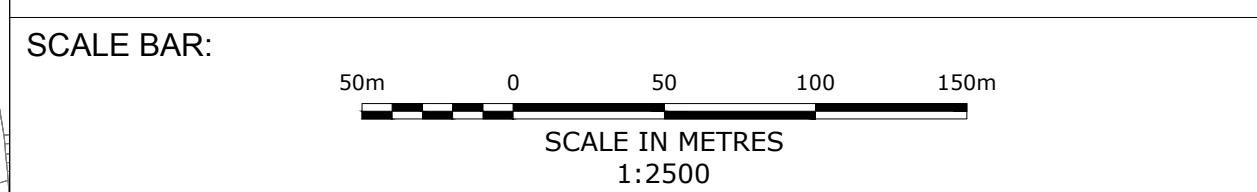
**PROJECT:**  
 SIZEWELL C

**DOCUMENT:**  
 WORKS PLANS  
 REGULATION 5(2)(j)

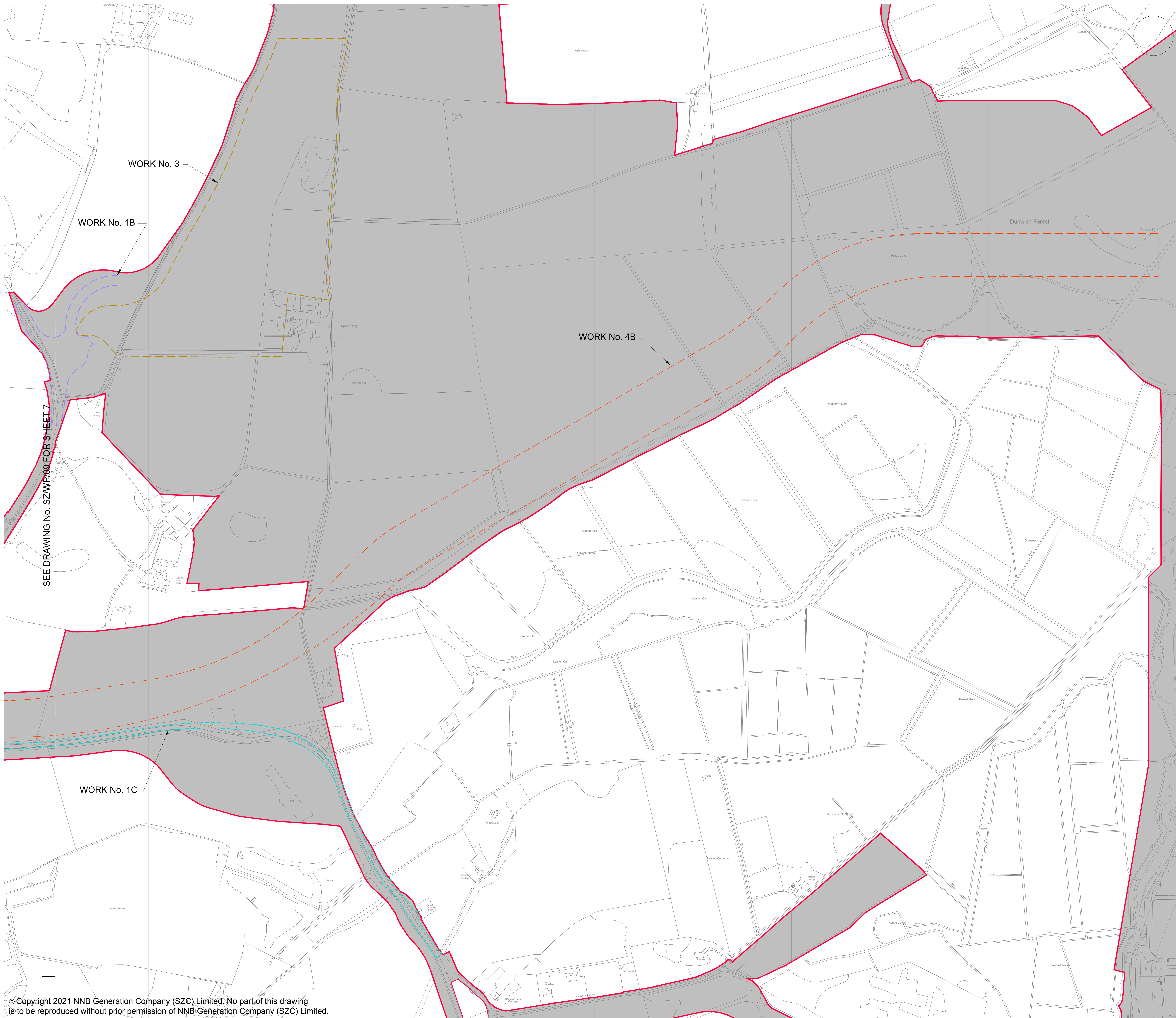
**DRAWING TITLE:**  
 MAIN DEVELOPMENT SITE & RAIL  
 WORKS PLAN - SHEET 7 OF 28

**DRAWING NO:** SZ/WP/09 **REVISION:** 04

**DATE:** AUG 2021 **DRAWN:** SB **SCALE:** 1:2500@A0





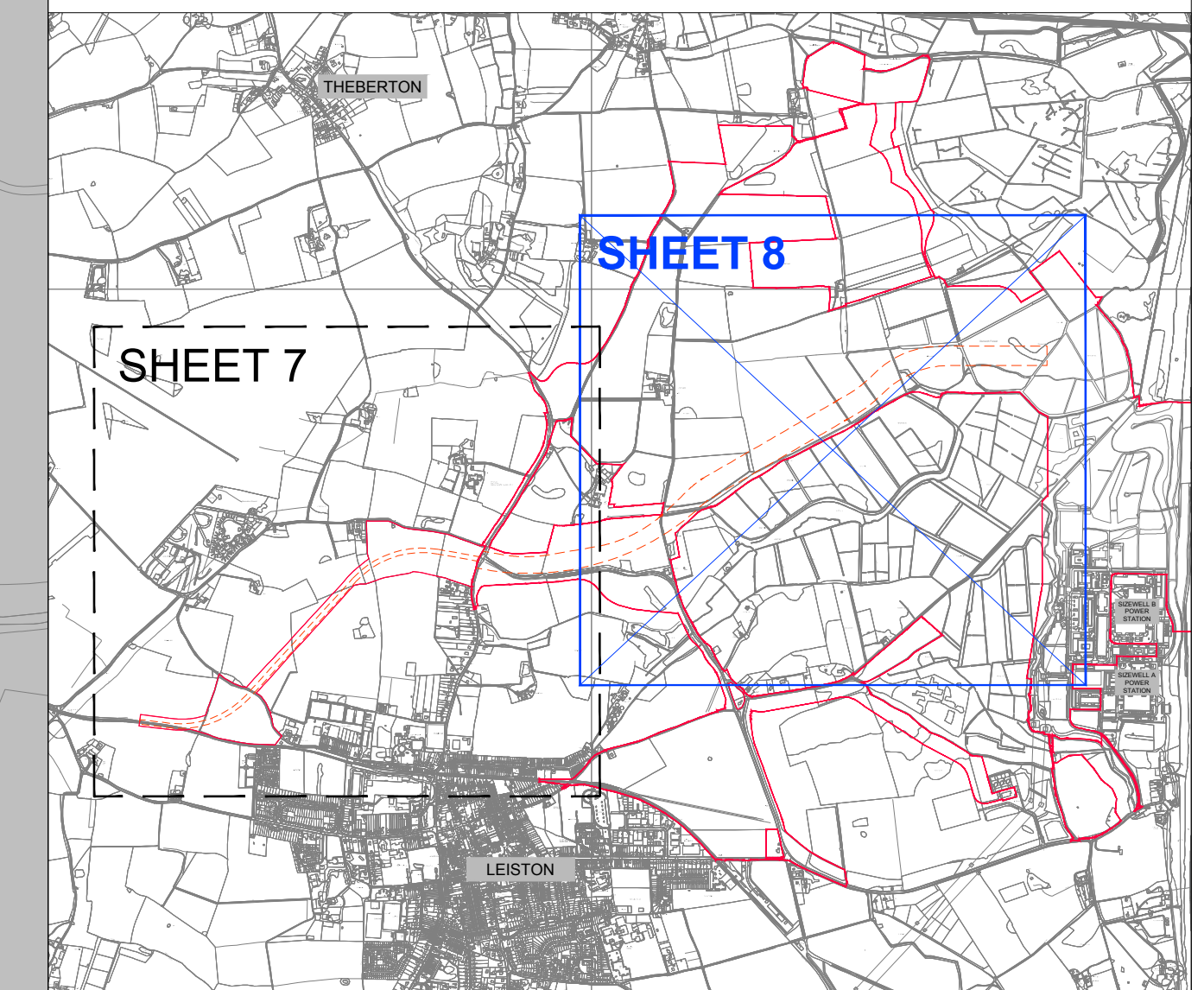


**NOTES:**

1. ORDNANCE SURVEY MASTERMAP DATA ADOPTED AS DRAWING BACKGROUND DATA.

**KEY:**

- ORDER LIMITS
- WORK No. 1A
- WORK No. 1B
- WORK No. 1C
- WORK No. 3
- WORK No. 4B



SHEET No. - KEY PLAN

REVISION	DATE	DRAWN	CHECKED	REASONS FOR REVISION / COMMENTS	APPROVED
05	AUG 2021	SB	NP	DCO APPLICATION - DEADLINE 6 SUBMISSION (Dated 6 Aug 2021)	SZC Co
04	JUN 2021	SB	NP	DCO APPLICATION - DEADLINE 2 SUBMISSION (Dated 2 Jun 2021)	SZC Co
03	FEB 2021	SB	NP	RESPONSE TO PINS PROCEDURAL DECISION 5 (Dated 22 Jan 2021)	SZC Co
02	JAN 2021	SB	NP	PROPOSED CHANGES TO THE DCO APPLICATION - JANUARY 2021	SZC Co
01	FEB 2020	SB	NP	DCO SUBMISSION	SZC Co

NOT PROTECTIVELY MARKED

**COPYRIGHT:**  
 Reproduced from Ordnance Survey map with the permission of Ordnance Survey on behalf of the controller of Her Majesty's Stationery Office © Crown copyright (2021).  
 All Rights reserved. NNB GenCo Licence: 0100060408



PROJECT:  
**SIZEWELL C**

DOCUMENT:  
**WORKS PLANS  
 REGULATION 5(2)(j)**

DRAWING TITLE:  
**MAIN DEVELOPMENT SITE & RAIL  
 WORKS PLAN - SHEET 8 OF 28**

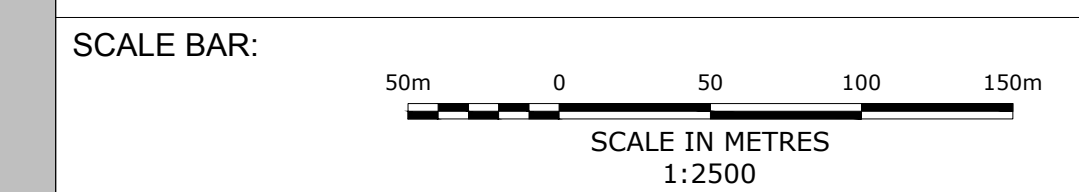
DRAWING NO:  
**SZ/WP/10**

DATE:  
**AUG 2021**

DRAWN:  
**SB**

SCALE:  
**1:2500@A0**

REVISION:  
**05**



SEE DRAWING No. SZ/WP/08 FOR SHEET 7

WORK No. 3

WORK No. 1B

WORK No. 4B

WORK No. 1C





**SECTION 1**



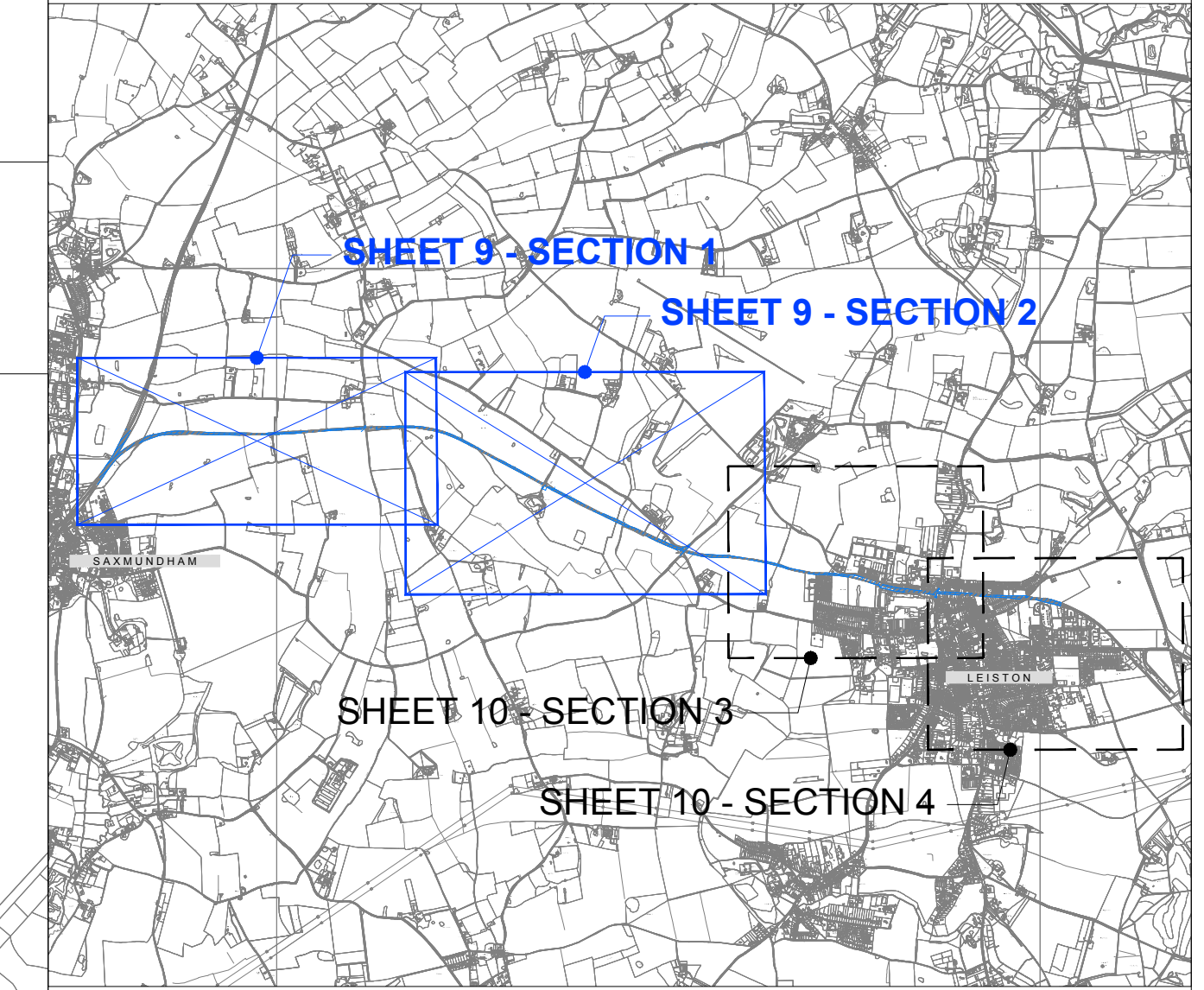
**SECTION 2**

**NOTES:**

1. ORDNANCE SURVEY MASTERMAP DATA ADOPTED AS DRAWING BACKGROUND DATA.

**KEY:**

- ORDER LIMITS
- WORK No. 4C



SHEET No. - KEY PLAN

02	JAN 2021	SB	NP	PROPOSED CHANGES TO THE DCO APPLICATION - JANUARY 2021	SZC Co
01	FEB 2020	SB	NP	DCO SUBMISSION	SZC Co
REVISION	DATE	DRAWN	CHECKED	REASONS FOR REVISION / COMMENTS	APPROVED

**NOT PROTECTIVELY MARKED**

**COPYRIGHT:**  
 Reproduced from Ordnance Survey map with the permission of Ordnance Survey on behalf of the controller of Her Majesty's Stationery Office © Crown copyright (2021).  
 All Rights reserved. NNB GenCo Licence: 0100060408



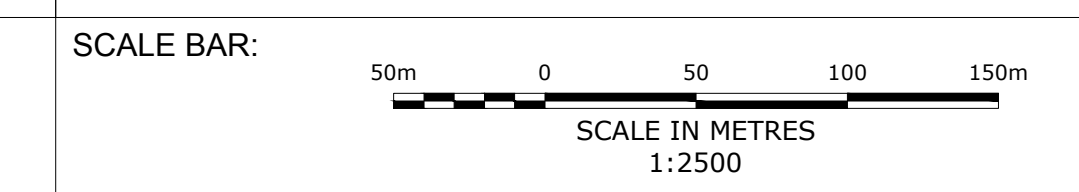
PROJECT:  
**SIZEWELL C**

DOCUMENT:  
**WORKS PLANS  
 REGULATION 5(2)(j)**

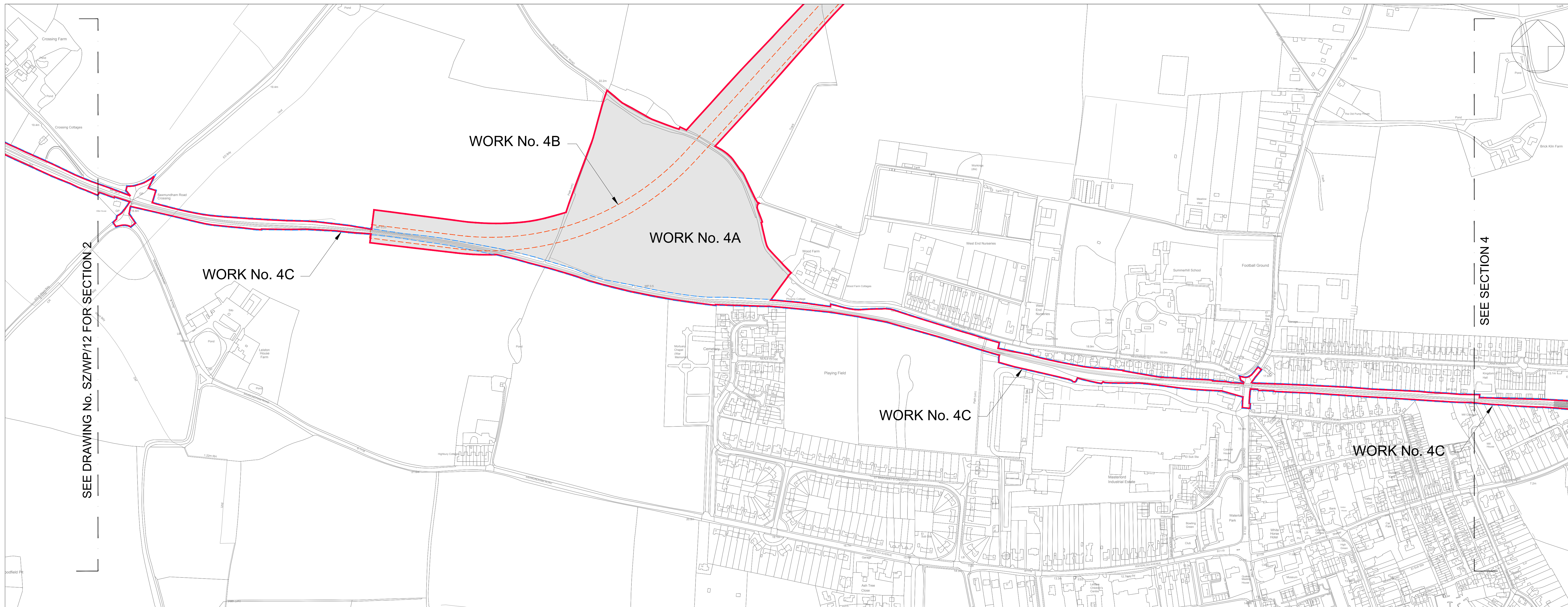
DRAWING TITLE:  
**MAIN DEVELOPMENT SITE & RAIL  
 WORKS PLANS - SHEET 9 OF 28**

**FOR APPROVAL**

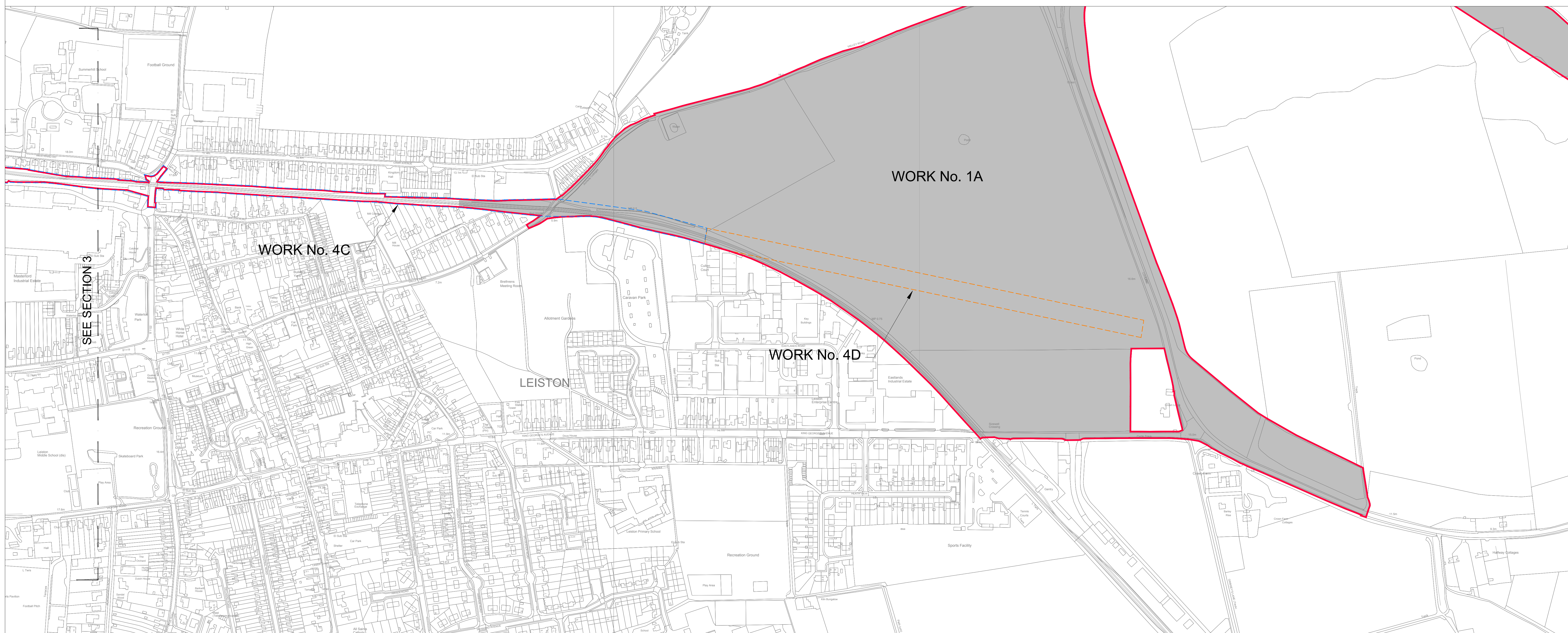
DRAWING NO: SZ/WP/12	REVISION: 02
DATE: JAN 2021	DRAWN: SB
SCALE: 1:2500@A0	







**SECTION 3**



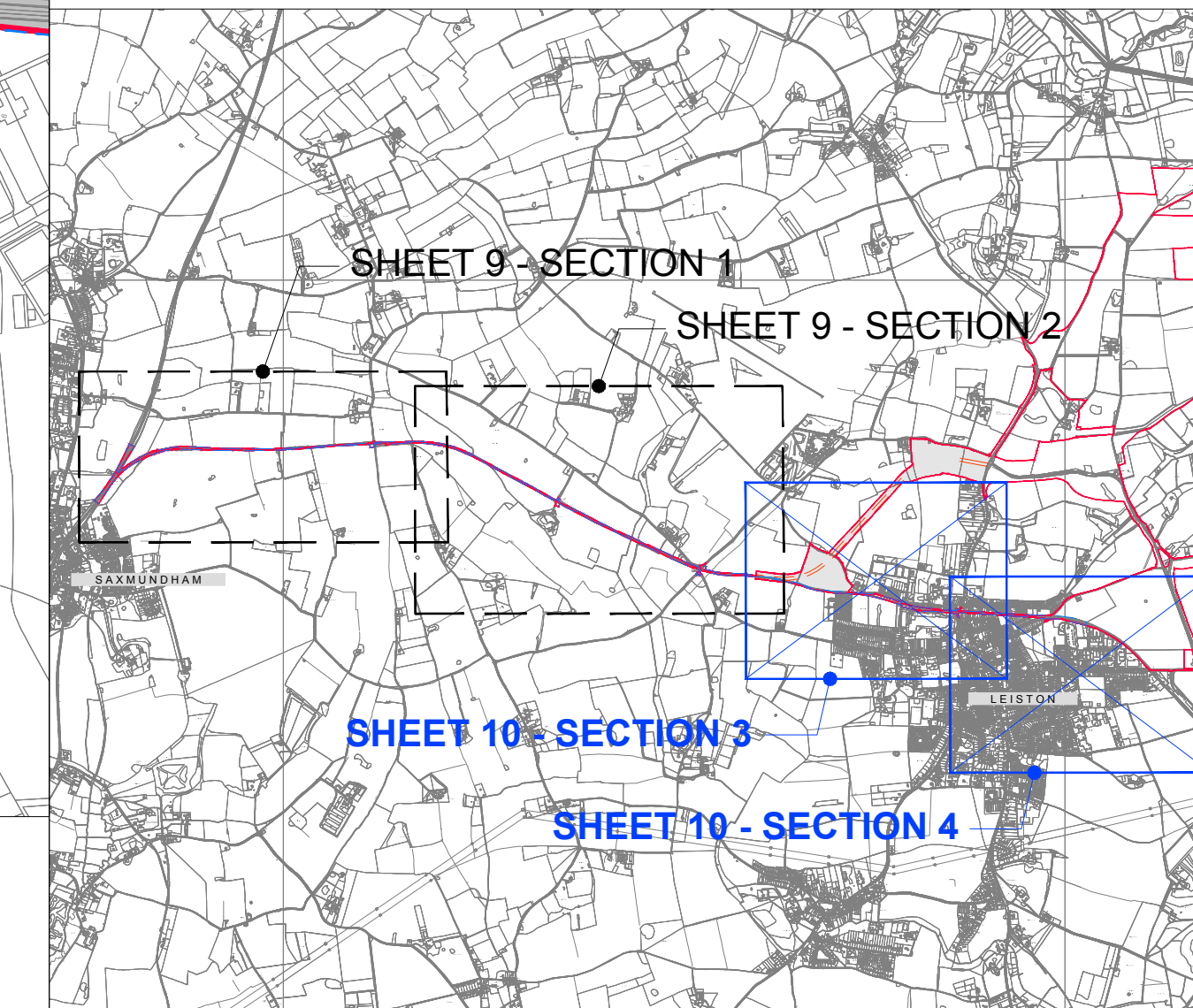
**SECTION 4**

**NOTES:**

1. ORDNANCE SURVEY MASTERMAP DATA ADOPTED AS DRAWING BACKGROUND DATA.

**KEY:**

- ORDER LIMITS
- WORK No. 1A
- WORK No. 4A
- WORK No. 4B
- WORK No. 4C
- WORK No. 4D



SHEET No. - KEY PLAN

02	JAN 2021	SB	NP	PROPOSED CHANGES TO THE DCO APPLICATION - JANUARY 2021	SZC Co
01	FEB 2020	SB	NP	DCO SUBMISSION	SZC Co
REVISION	DATE	DRAWN	CHECKED	REASONS FOR REVISION / COMMENTS	APPROVED

**NOT PROTECTIVELY MARKED**

**COPYRIGHT:**  
 Reproduced from Ordnance Survey map with the permission of Ordnance Survey on behalf of the controller of Her Majesty's Stationery Office © Crown copyright (2021).  
 All Rights reserved. NNB GenCo Licence: 0100060408



PROJECT:  
**SIZEWELL C**

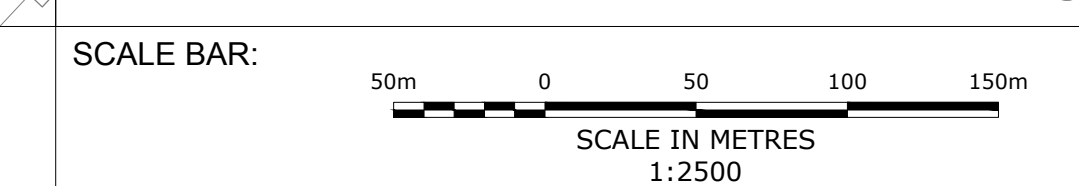
DOCUMENT:  
**WORKS PLANS  
 REGULATION 5(2)(j)**

DRAWING TITLE:  
**MAIN DEVELOPMENT SITE & RAIL  
 WORKS PLANS - SHEET 10 OF 28**

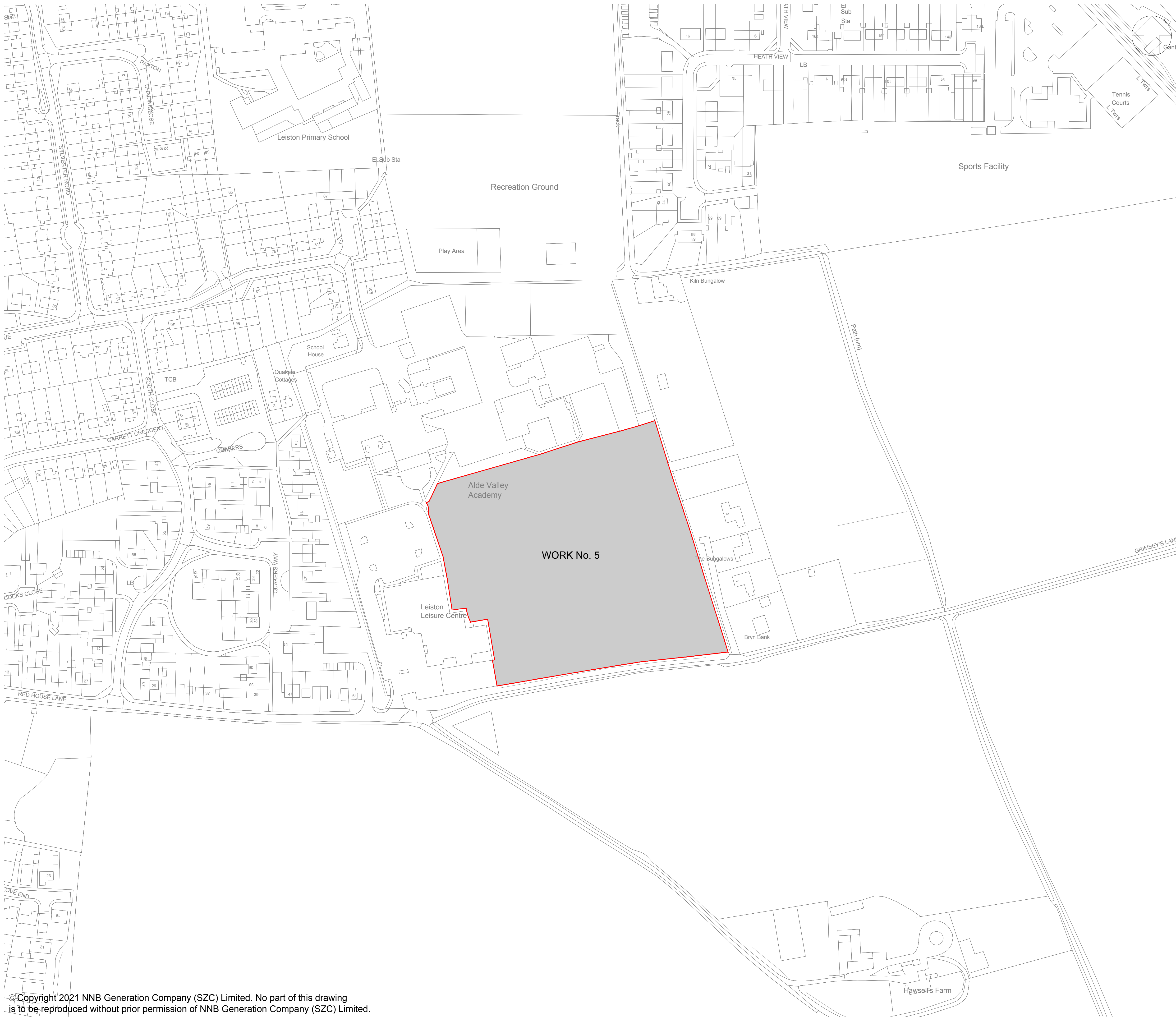
**FOR APPROVAL**

DRAWING NO:  
**SZ/WP/13** REVISION:  
**02**



DATE: **JAN 2021** DRAWN: **SB** SCALE:  
**1:2500@A0**







**NOTES:**  
 1. ORDNANCE SURVEY MASTERMAP DATA ADOPTED AS DRAWING BACKGROUND DATA.

**KEY:**  
 ORDER LIMITS  
 WORK No. 5

02	JAN 2021	SB	NP	PROPOSED CHANGES TO DCO APPLICATION - JANUARY 2021	SZC C6
01	FEB 2020	SB	NP	DCO SUBMISSION	SZC C6
REVISION	DATE	DRAWN/CHECKED		REASONS FOR REVISION / COMMENTS	APPROVED

**NOT PROTECTIVELY MARKED**

**COPYRIGHT:**  
 Reproduced from Ordnance Survey map with the permission of Ordnance Survey on behalf of the controller of Her Majesty's Stationery Office © Crown copyright (2021). All Rights reserved. NNB GenCo Licence: 0100060408



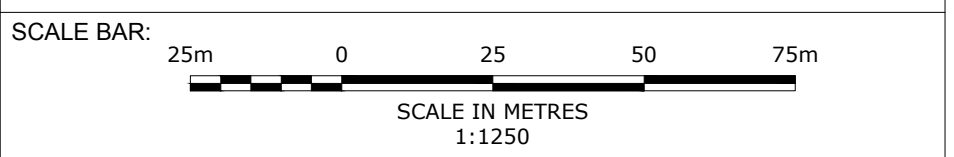
**PROJECT:**  
 SIZEWELL C

**DOCUMENT:**  
 WORKS PLANS  
 REGULATION 5(2)(j)

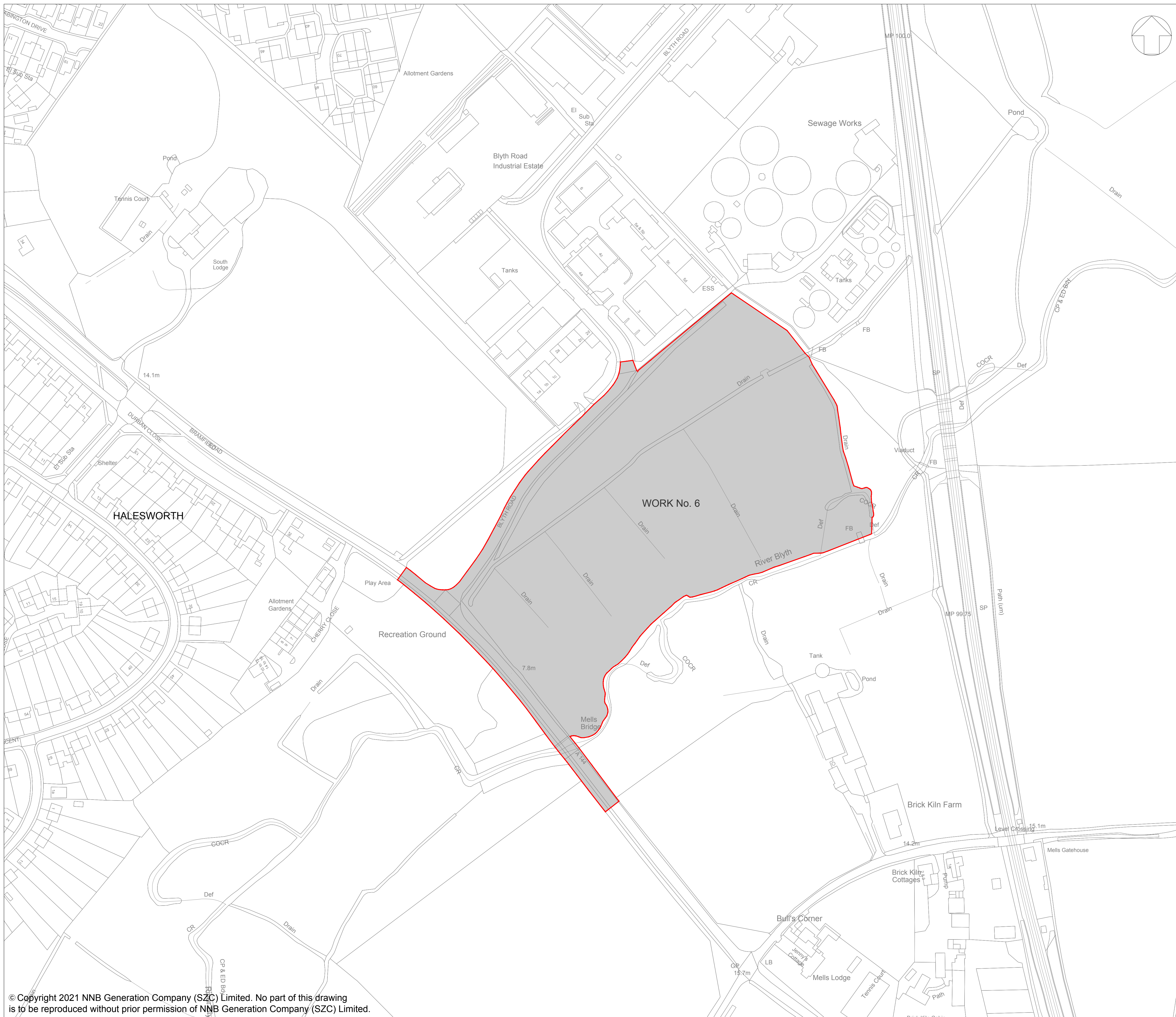
**DRAWING TITLE:**  
 SPORTS FACILITIES  
 WORKS PLANS - SHEET 11 OF 28

**DRAWING NO:** SZ/WP/14 **REVISION:** 02

**DATE:** JAN 2021 **DRAWN:** SB **SCALE:** 1:1250@A1







**NOTES:**

- 1. ORDNANCE SURVEY MASTERMAP DATA ADOPTED AS DRAWING BACKGROUND DATA.

**KEY:**

- ORDER LIMITS
- WORK No. 6

02	JAN 2021	SB	NP	PROPOSED CHANGES TO DCO APPLICATION - JANUARY 2021	SZC C6
01	FEB 2020	SB	NP	DCO SUBMISSION	SZC C6
REVISION	DATE	DRAWN/CHECKED		REASONS FOR REVISION / COMMENTS	APPROVED

NOT PROTECTIVELY MARKED

**COPYRIGHT:**  
 Reproduced from Ordnance Survey map with the permission of Ordnance Survey on behalf of the controller of Her Majesty's Stationery Office © Crown copyright (2021). All Rights reserved. NNB GenCo Licence: 0100060408



PROJECT:  
**SIZEWELL C**

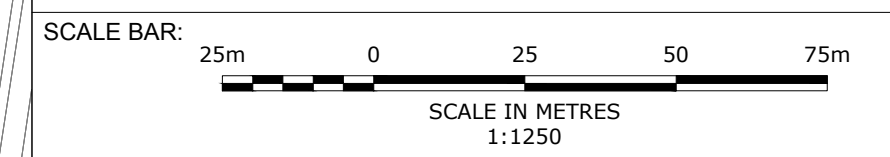
DOCUMENT:  
**WORKS PLANS  
 REGULATION 5(2)(j)**

DRAWING TITLE:  
**FEN MEADOW - HALESWORTH  
 WORKS PLANS - SHEET 12 OF 28**

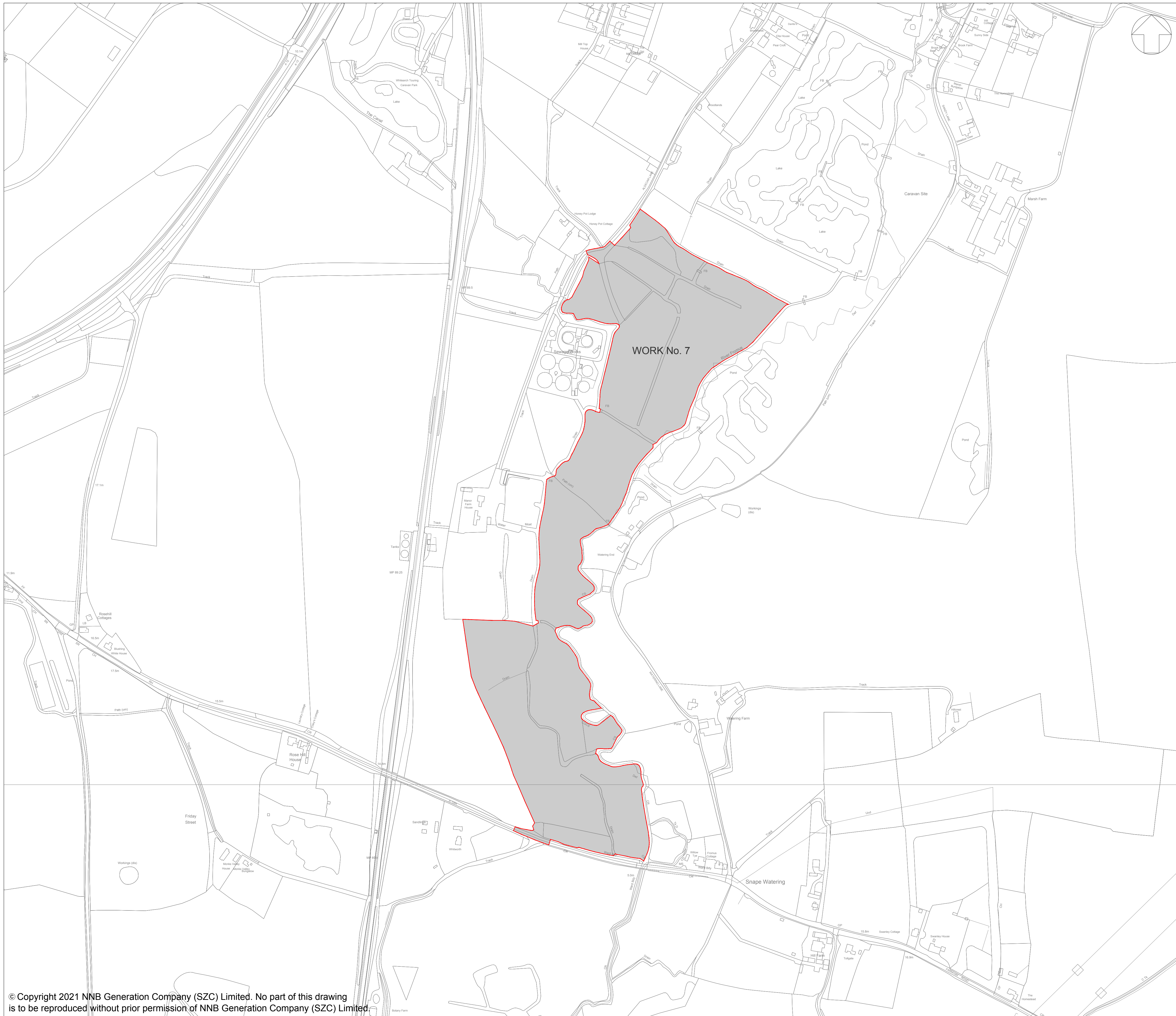
DRAWING NO:  
**SZ/WP/15**

REVISION:  
**02**

DATE: **JAN 2021** DRAWN: **SB** SCALE: **1:1250@A1**







**NOTES:**

1. ORDNANCE SURVEY MASTERMAP DATA ADOPTED AS DRAWING BACKGROUND DATA.

**KEY:**

- ORDER LIMITS
- WORK No. 7

02	JAN 2021	SB	NP	PROPOSED CHANGES TO DCO APPLICATION - JANUARY 2021	SZC C0
01	FEB 2020	SB	NP	DCO SUBMISSION	SZC C0
REVISION	DATE	DRAWN/CHECKED	REASONS FOR REVISION / COMMENTS		APPROVED

NOT PROTECTIVELY MARKED

**COPYRIGHT:**  
 Reproduced from Ordnance Survey map with the permission of Ordnance Survey on behalf of the controller of Her Majesty's Stationery Office © Crown copyright (2021). All Rights reserved. NNB GenCo Licence: 0100060408



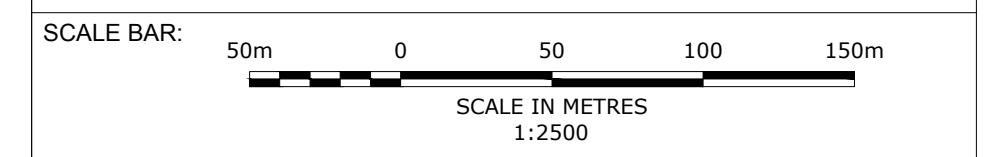
**PROJECT:**  
 SIZEWELL C

**DOCUMENT:**  
 WORKS PLANS  
 REGULATION 5(2)(j)

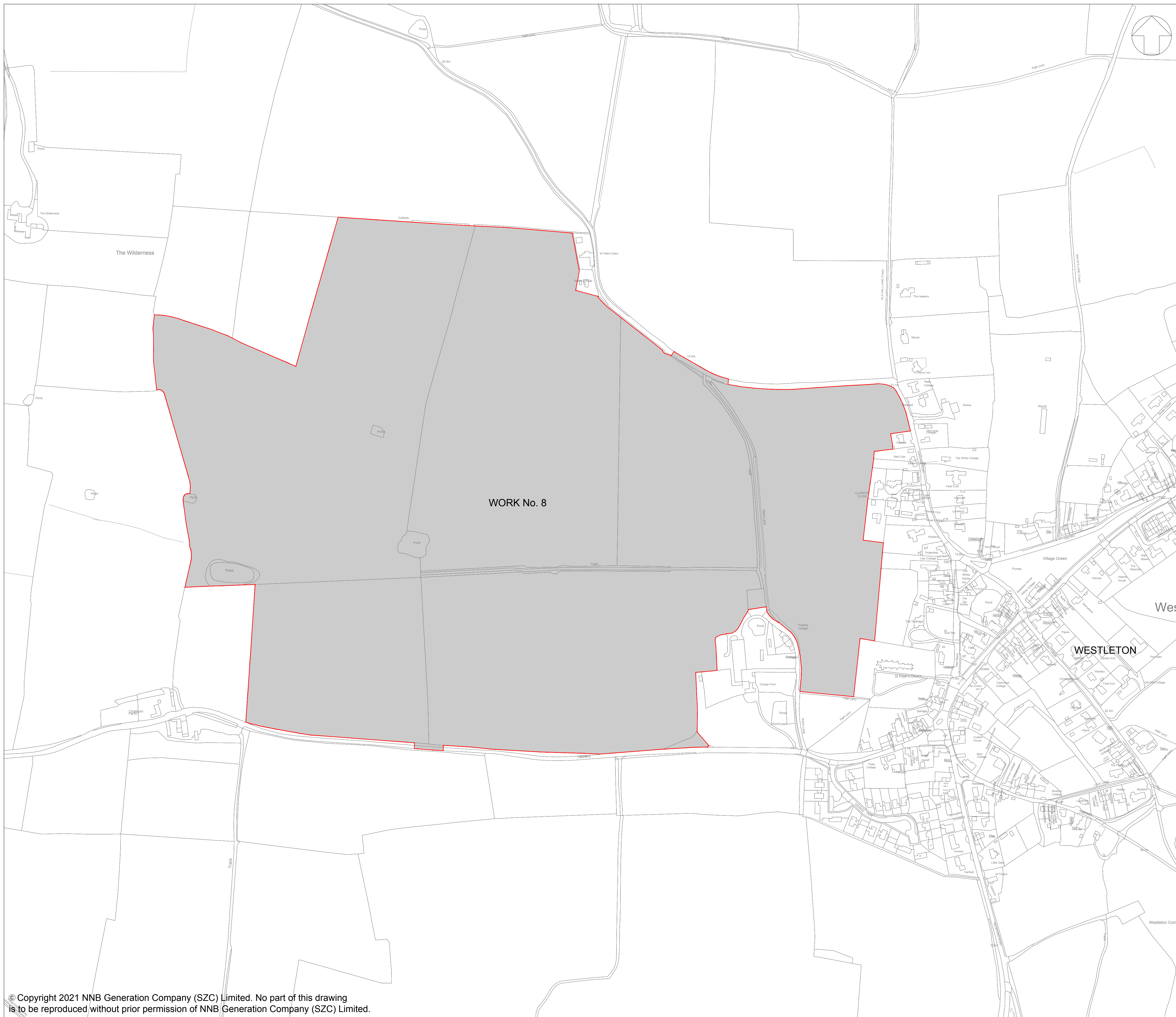
**DRAWING TITLE:**  
 FEN MEADOW - BENHALL  
 WORKS PLANS - SHEET 13 OF 28

**DRAWING NO:** SZ/WP/16 **REVISION:** 02

**DATE:** JAN 2021 **DRAWN:** SB **SCALE:** 1:2500@A1







**NOTES:**

1. ORDNANCE SURVEY MASTERMAP DATA ADOPTED AS DRAWING BACKGROUND DATA.

**KEY:**

- ORDER LIMITS
- WORK No. 8

02	JAN 2021	SB	NP	PROPOSED CHANGES TO DCO APPLICATION - JANUARY 2021	SZC C6
01	FEB 2020	SB	NP	DCO SUBMISSION	SZC C6
REVISION	DATE	DRAWN/CHECKED		REASONS FOR REVISION / COMMENTS	APPROVED

NOT PROTECTIVELY MARKED

**COPYRIGHT:**  
 Reproduced from Ordnance Survey map with the permission of Ordnance Survey on behalf of the controller of Her Majesty's Stationery Office © Crown copyright (2021). All Rights reserved. NNB GenCo Licence: 0100060408



**PROJECT:**  
 SIZEWELL C

**DOCUMENT:**  
 WORKS PLANS  
 REGULATION 5(2)(j)

**DRAWING TITLE:**  
 MARSH HARRIER HABITAT  
 WORKS PLANS - SHEET 14 OF 28

**DRAWING NO:** SZ/WP/17 **REVISION:** 02

**DATE:** JAN 2021 **DRAWN:** SB **SCALE:** 1:2500@A1

